



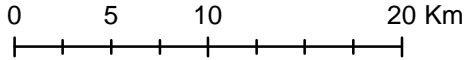


**Legend**

-  Telford and Wrekin Borough
- Hydrogeology Class**
-  1A
-  2B
-  2C

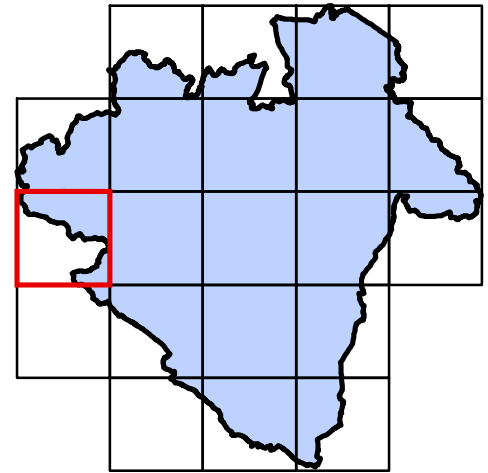
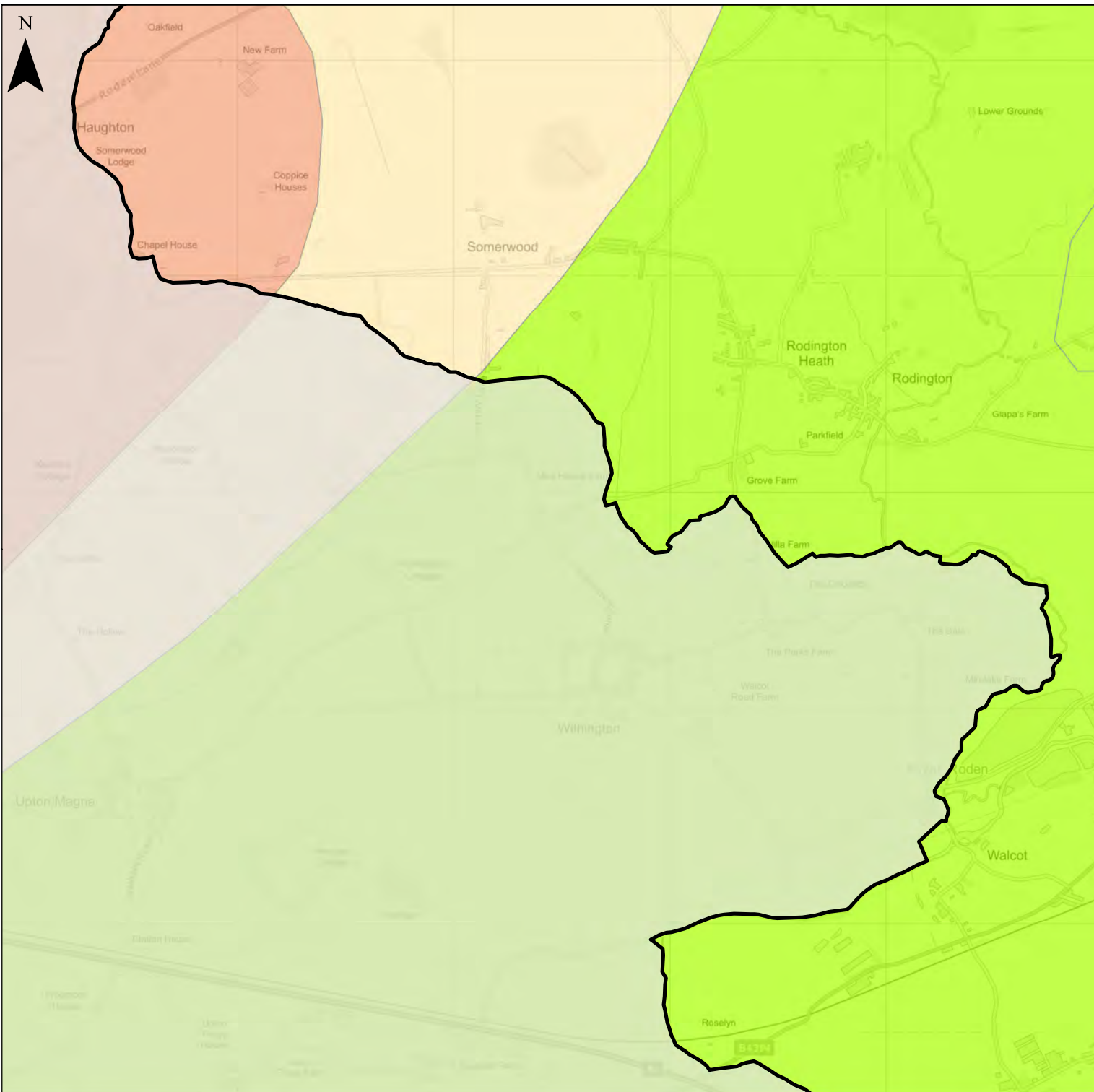


Contains OS data © Crown copyright and database right 2021.  
 © Environment Agency copyright and/or database right 2018. All rights reserved.





Figure Title: Hydrogeology Classification

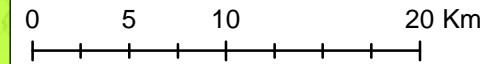
Area Reference:  
 Date Drawn:  
 April 2021





**Legend**

-  Telford and Wrekin Borough
- Hydrogeology Class**
-  1A
-  2B
-  2C

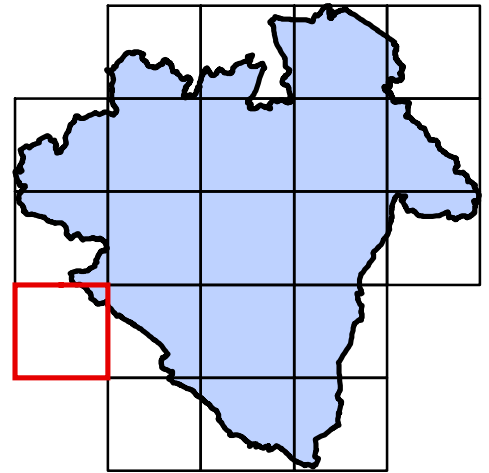
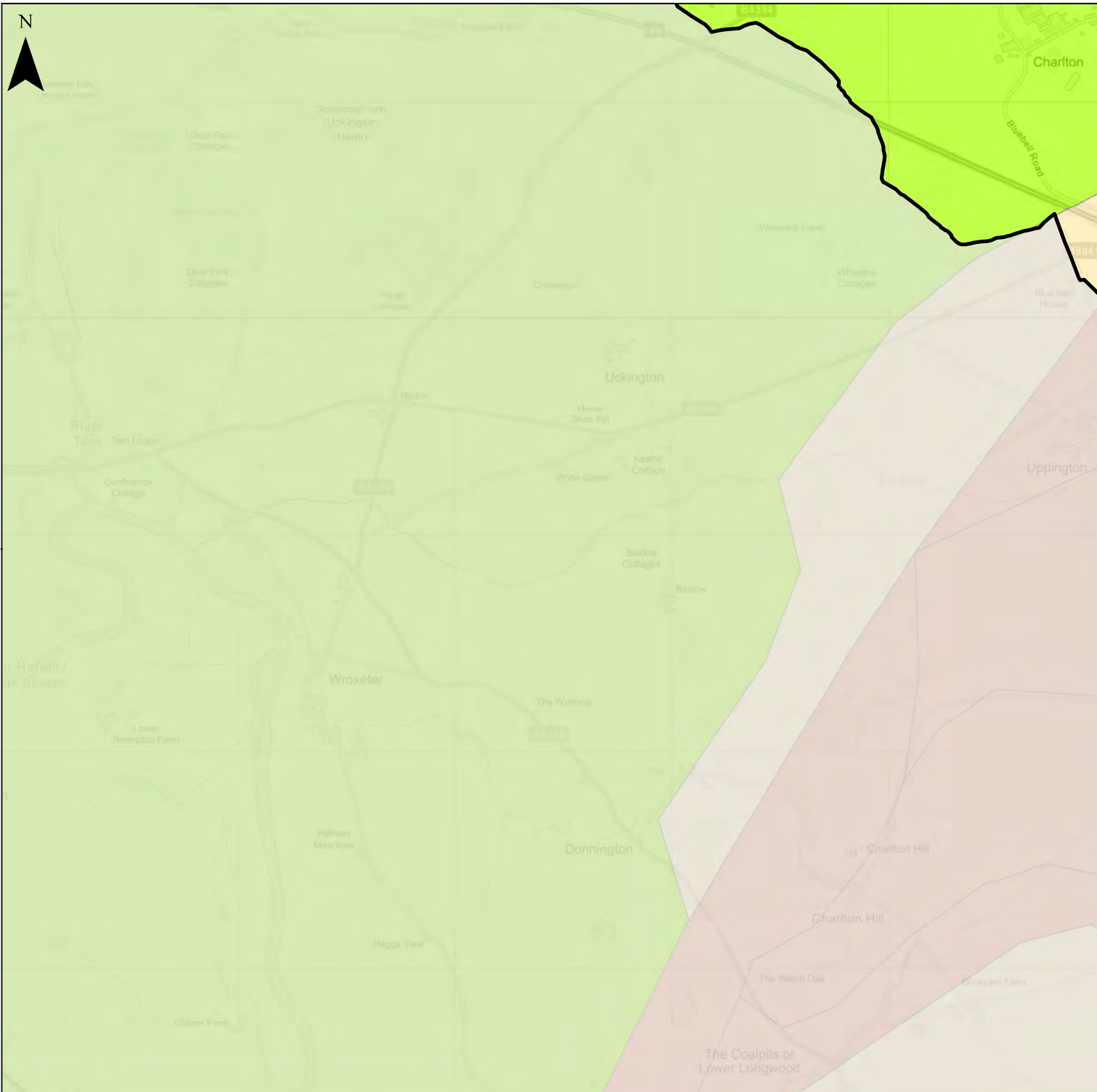


Contains OS data © Crown copyright and database right 2021.  
 © Environment Agency copyright and/or database right 2018. All rights reserved.

Figure Title: Hydrogeology Classification

Area Reference:  
 Date Drawn:  
 April 2021



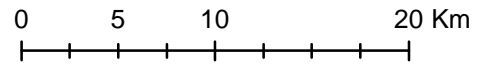


**Legend**

Telford and Wrekin Borough

**Hydrogeology Class**

- 1A
- 2B
- 2C

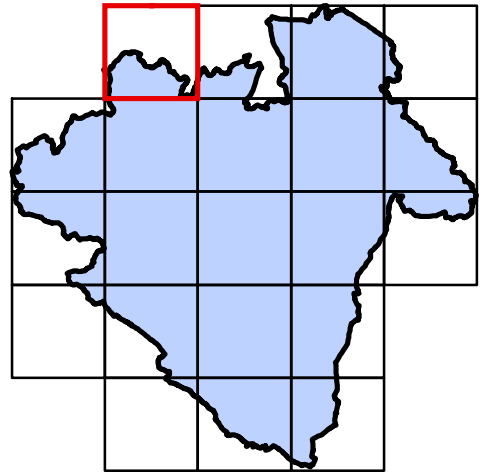
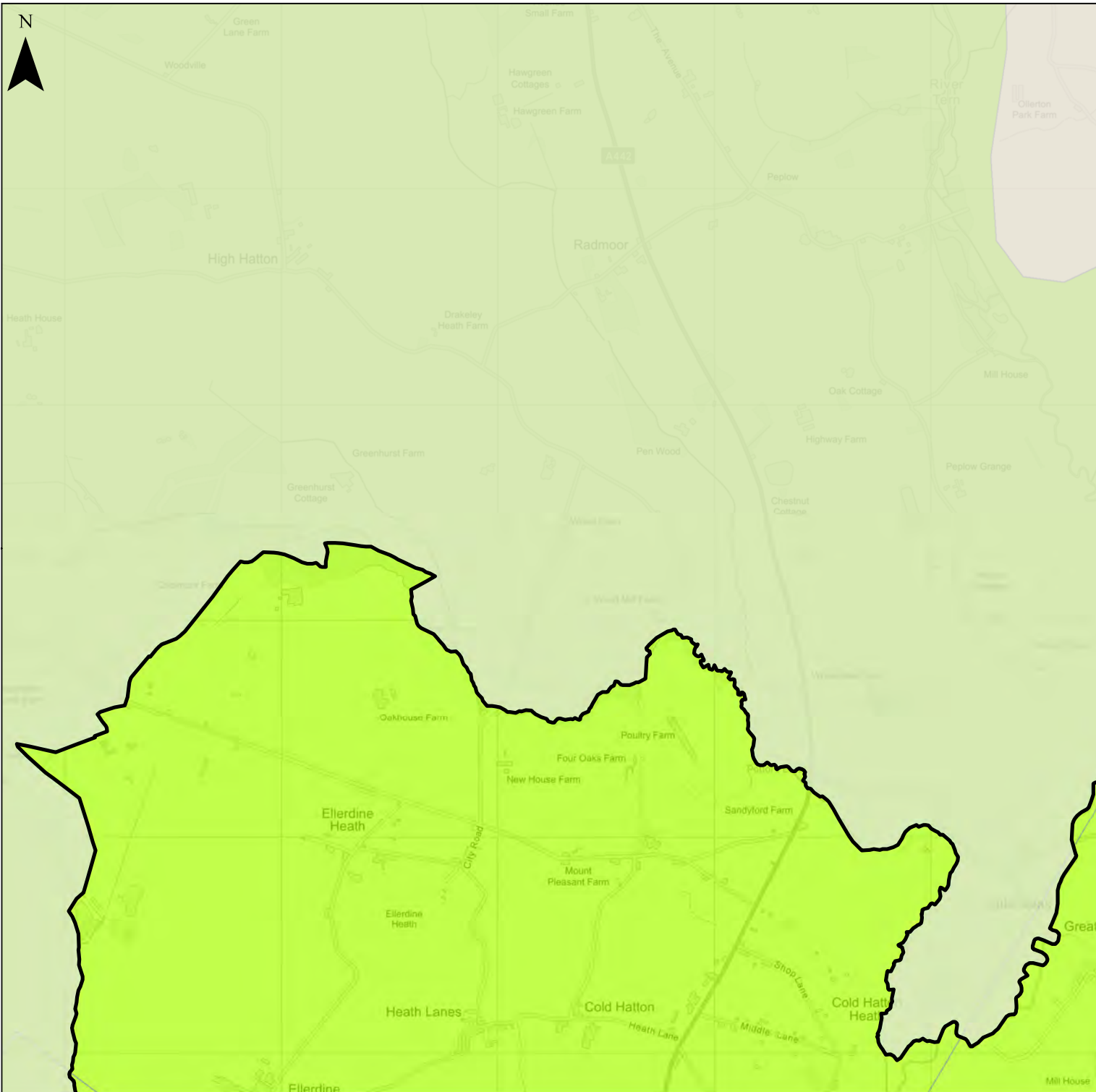


Contains OS data © Crown copyright and database right 2021.  
 © Environment Agency copyright and/or database right 2018. All rights reserved.





Figure Title: Hydrogeology Classification

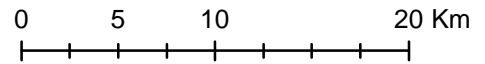
Area Reference:  
 Date Drawn:  
 April 2021





**Legend**

-  Telford and Wrekin Borough
- Hydrogeology Class**
-  1A
-  2B
-  2C



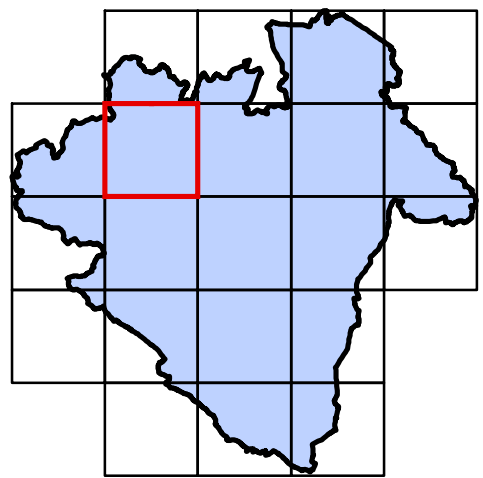
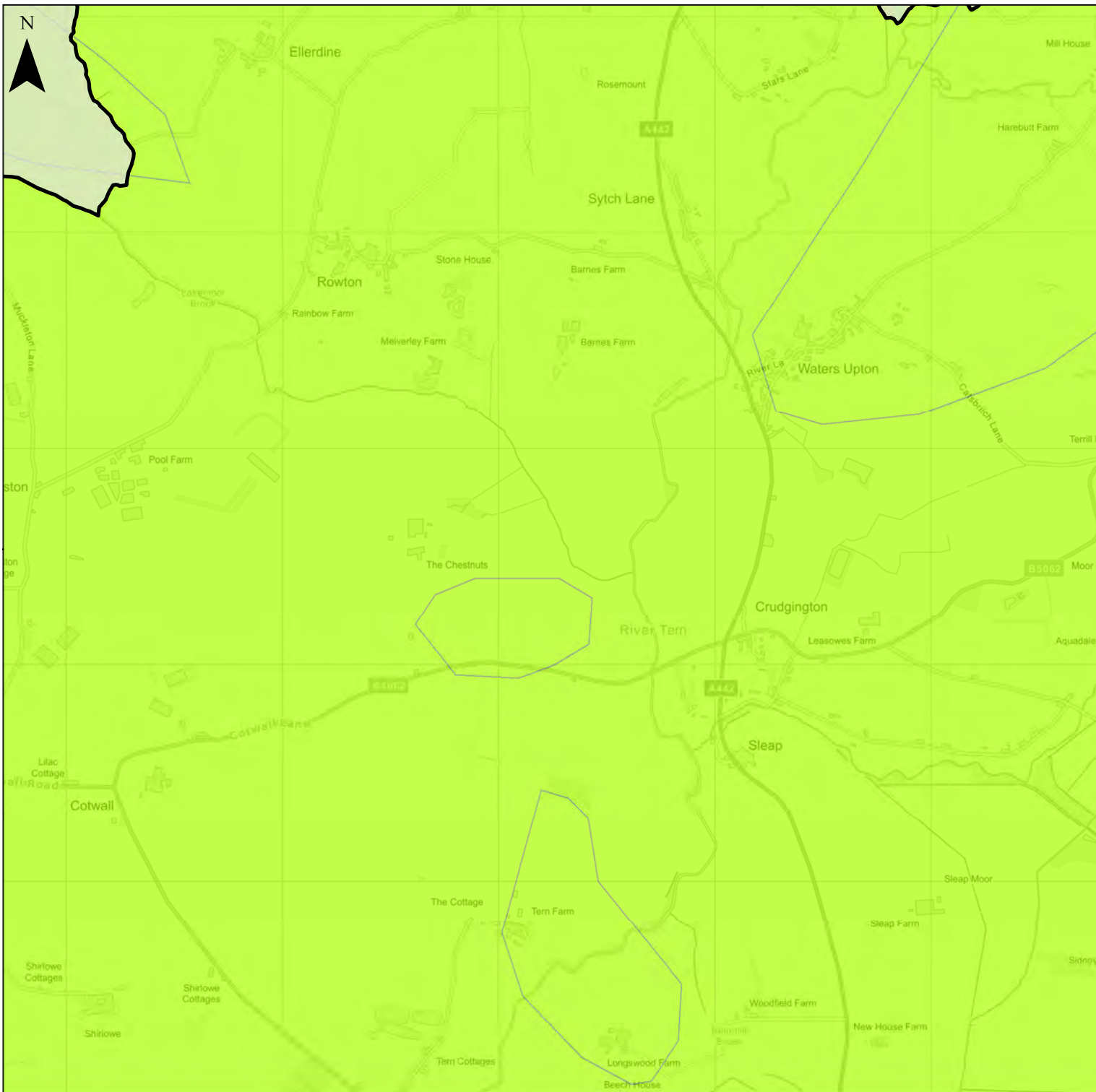
Contains OS data © Crown copyright and database right 2021.  
 © Environment Agency copyright and/or database right 2018. All rights reserved.

Figure Title: Hydrogeology Classification





Area Reference:  
 Date Drawn:  
 April 2021

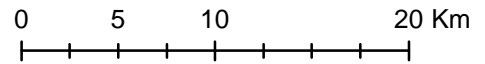






**Legend**

-  Telford and Wrekin Borough
- Hydrogeology Class**
-  1A
-  2B
-  2C

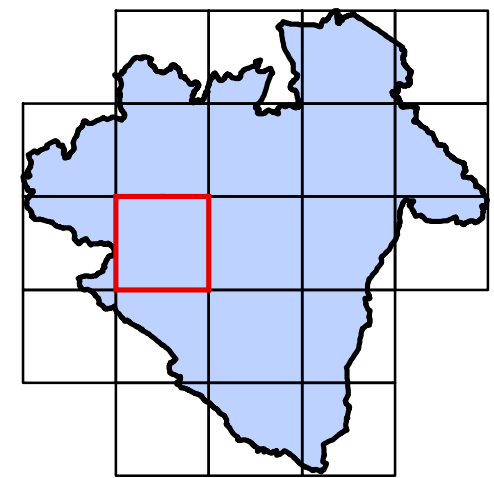
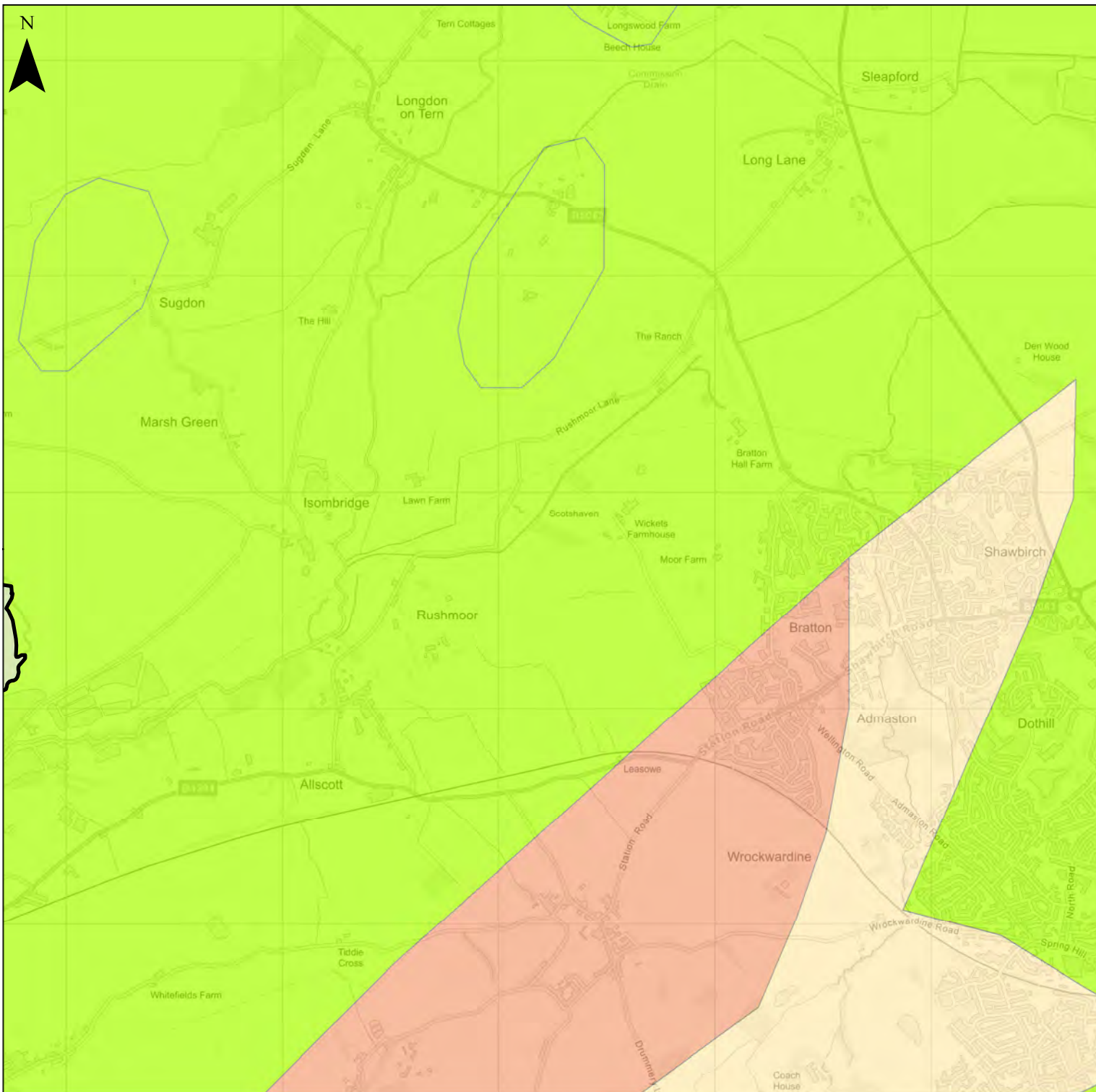


Contains OS data © Crown copyright and database right 2021.  
 © Environment Agency copyright and/or database right 2018. All rights reserved.





Figure Title: Hydrogeology Classification

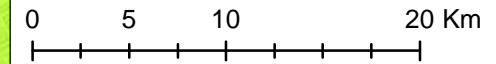
Area Reference:  
 Date Drawn:  
 April 2021





**Legend**

-  Telford and Wrekin Borough
- Hydrogeology Class**
-  1A
-  2B
-  2C

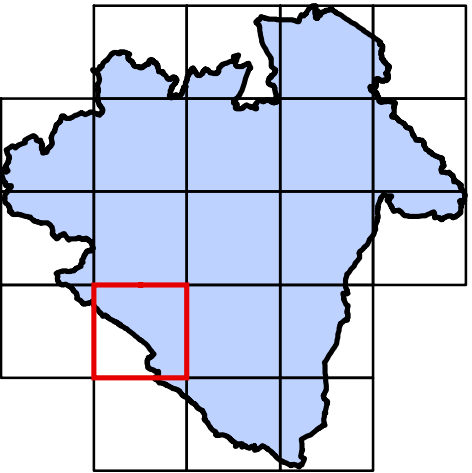
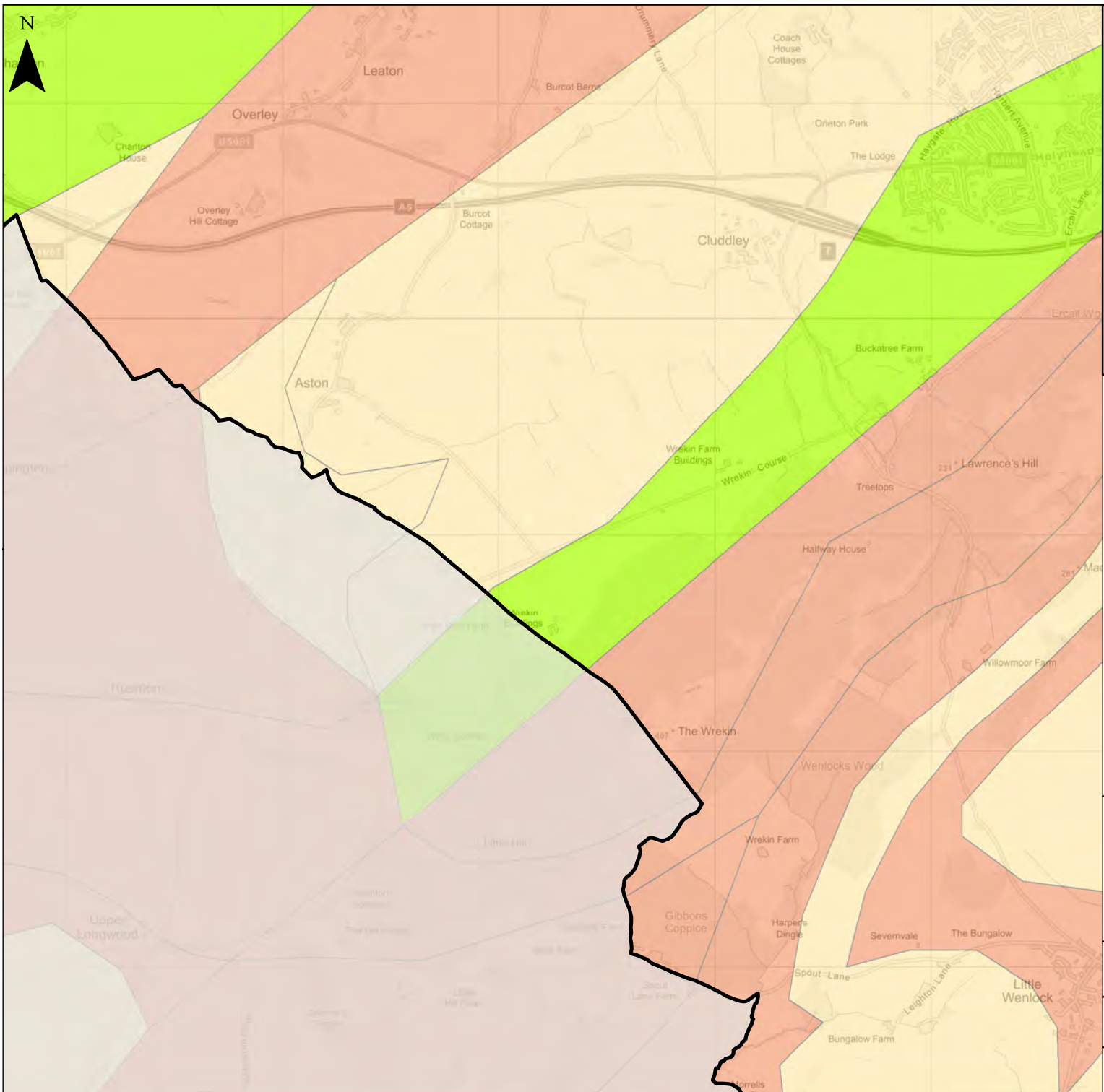


Contains OS data © Crown copyright and database right 2021.  
 © Environment Agency copyright and/or database right 2018. All rights reserved.





Figure Title: Hydrogeology Classification

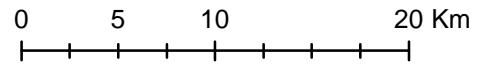
Area Reference:  
 Date Drawn:  
 April 2021





**Legend**

-  Telford and Wrekin Borough
- Hydrogeology Class**
-  1A
-  2B
-  2C



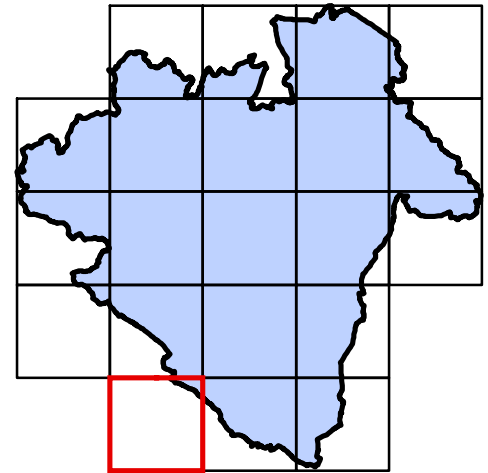
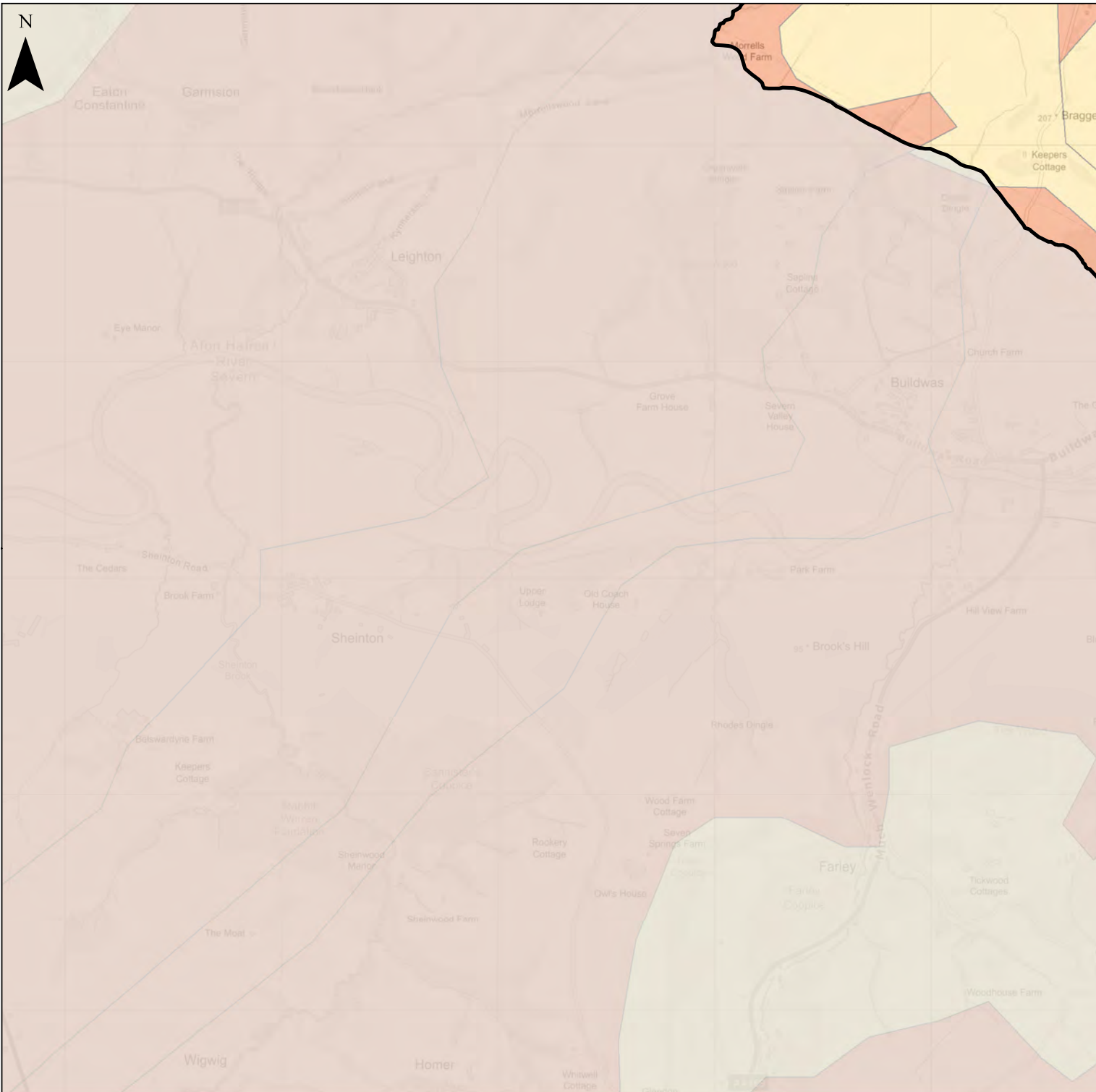
Contains OS data © Crown copyright and database right 2021.  
 © Environment Agency copyright and/or database right 2018. All rights reserved.

Figure Title: Hydrogeology Classification





Area Reference:  
 Date Drawn:  
 April 2021

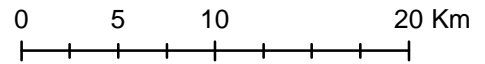






**Legend**

-  Telford and Wrekin Borough
- Hydrogeology Class**
-  1A
-  2B
-  2C



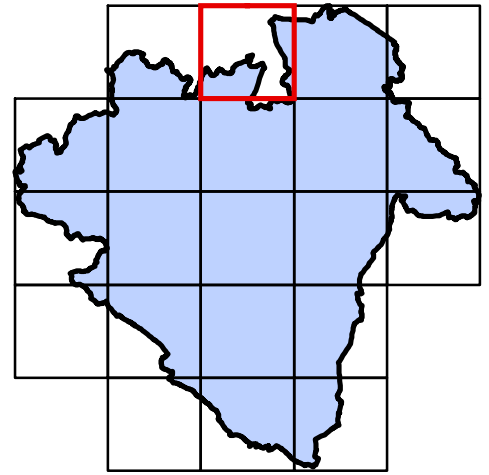
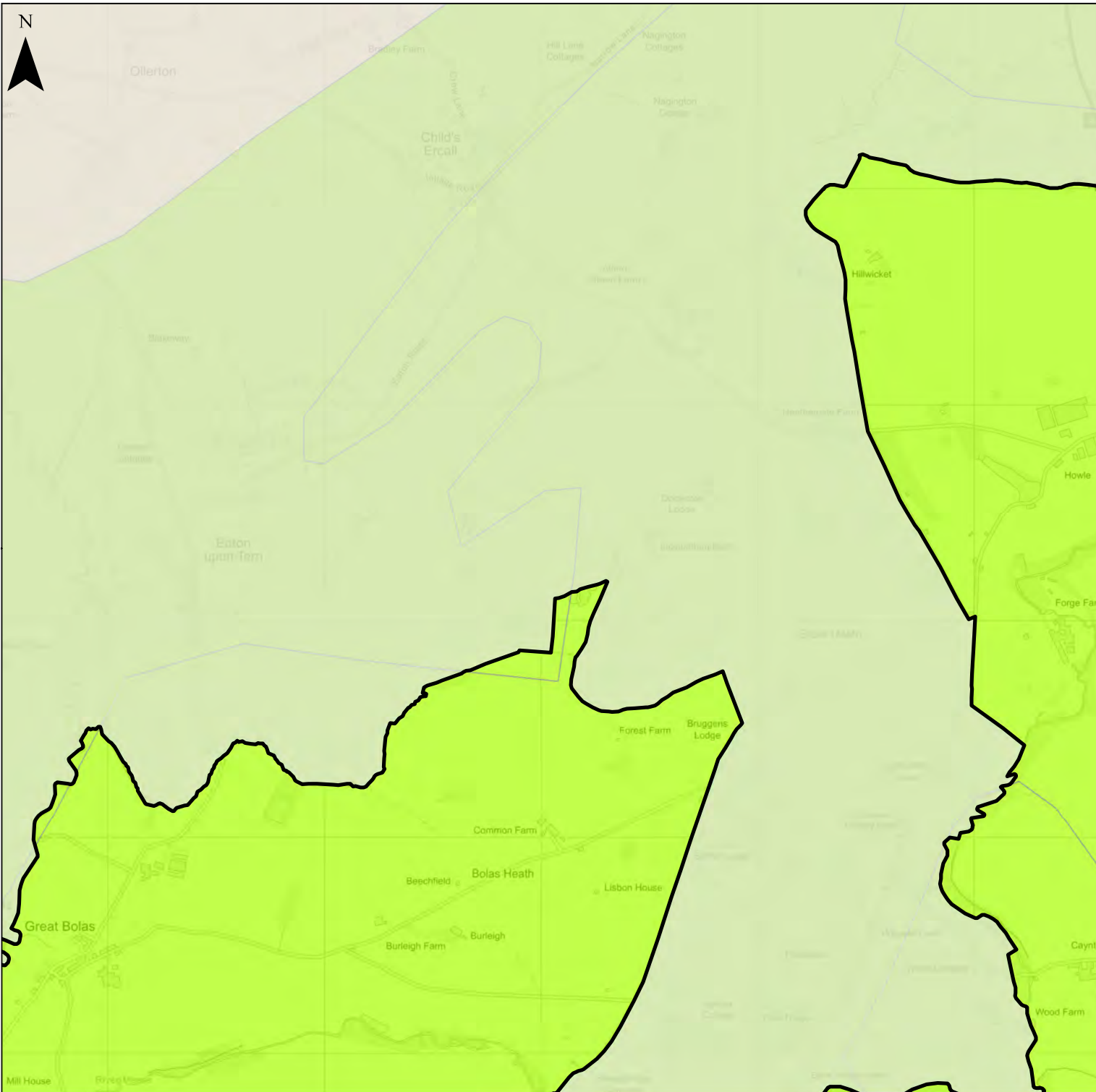
Contains OS data © Crown copyright and database right 2021.  
 © Environment Agency copyright and/or database right 2018. All rights reserved.

Figure Title: Hydrogeology Classification





Area Reference:  
 Date Drawn:  
 April 2021

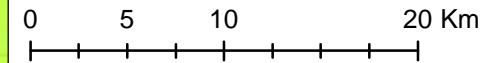






**Legend**

-  Telford and Wrekin Borough
- Hydrogeology Class**
-  1A
-  2B
-  2C



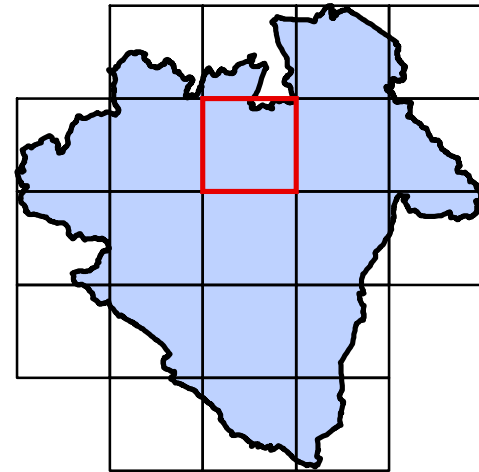
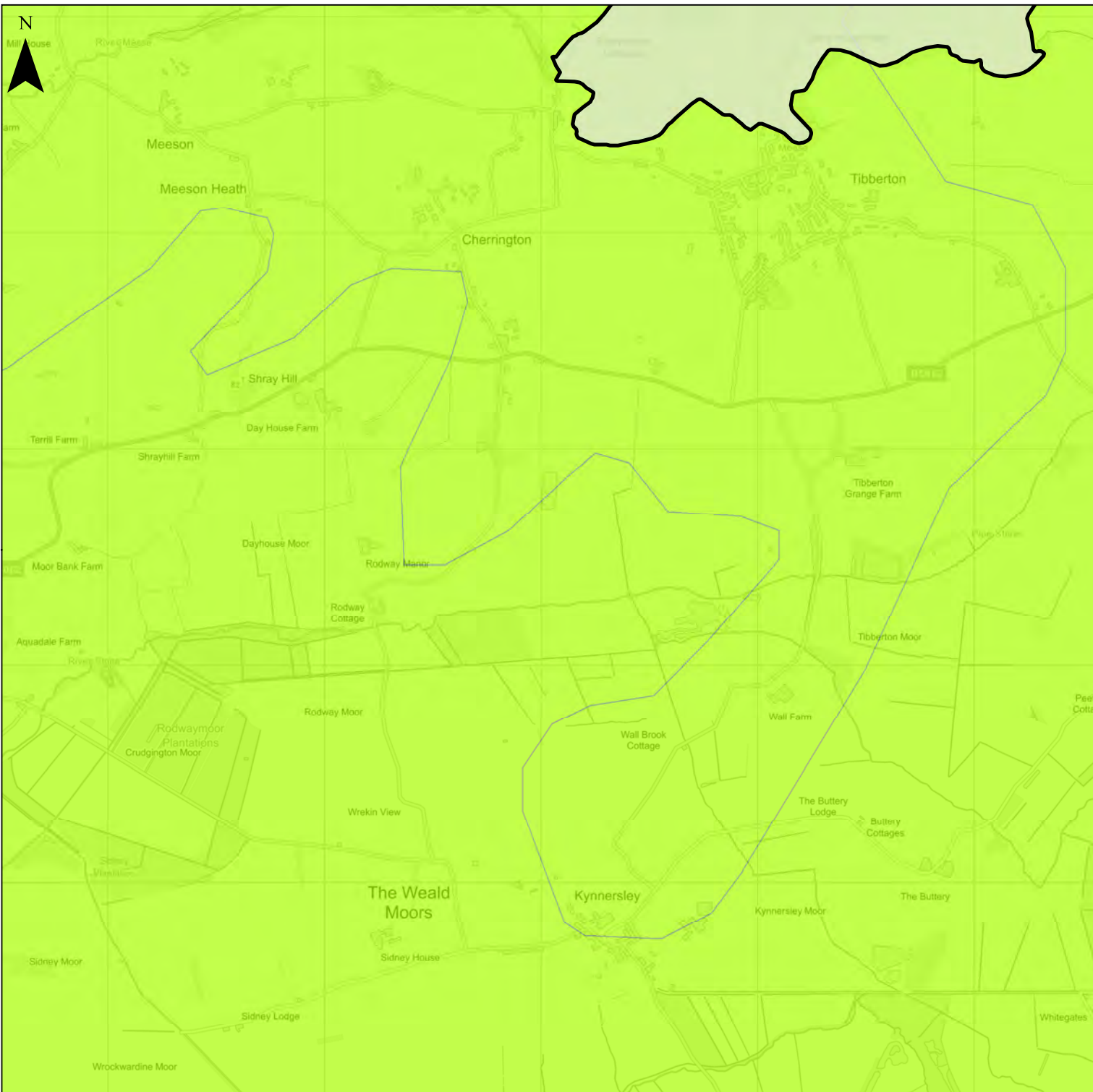
Contains OS data © Crown copyright and database right 2021.  
 © Environment Agency copyright and/or database right 2018. All rights reserved.

Figure Title: Hydrogeology Classification





Area Reference:

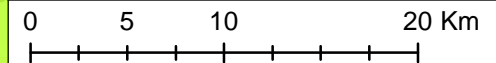
Date Drawn:  
April 2021





**Legend**

-  Telford and Wrekin Borough
- Hydrogeology Class**
-  1A
-  2B
-  2C



Contains OS data © Crown copyright and database right 2021.  
 © Environment Agency copyright and/or database right 2018. All rights reserved.

Figure Title: Hydrogeology Classification

Area Reference:

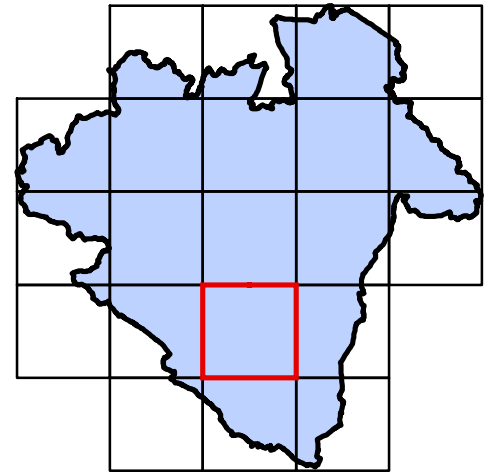
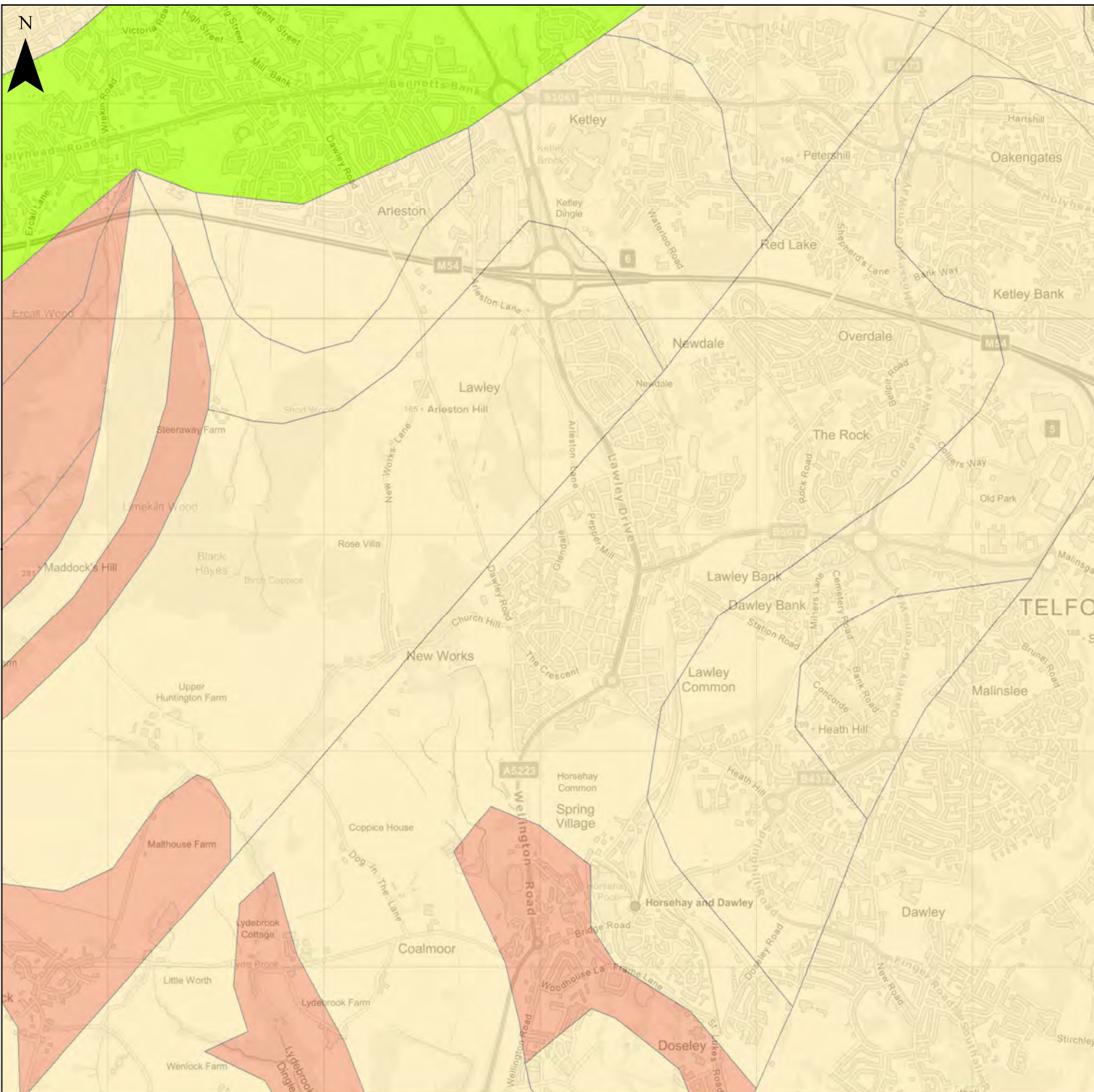
Date Drawn:  
April 2021









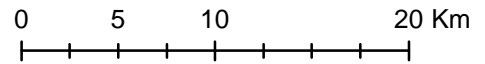






**Legend**

-  Telford and Wrekin Borough
- Hydrogeology Class**
-  1A
-  2B
-  2C



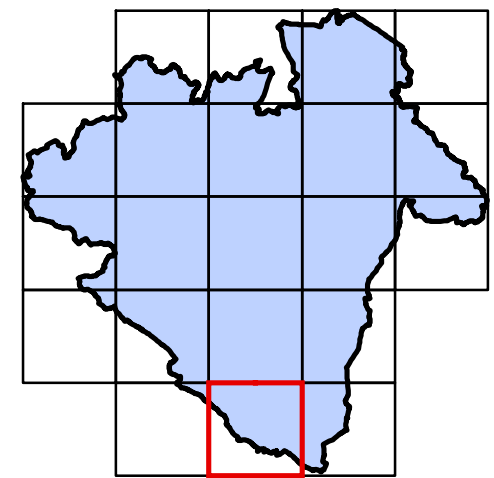
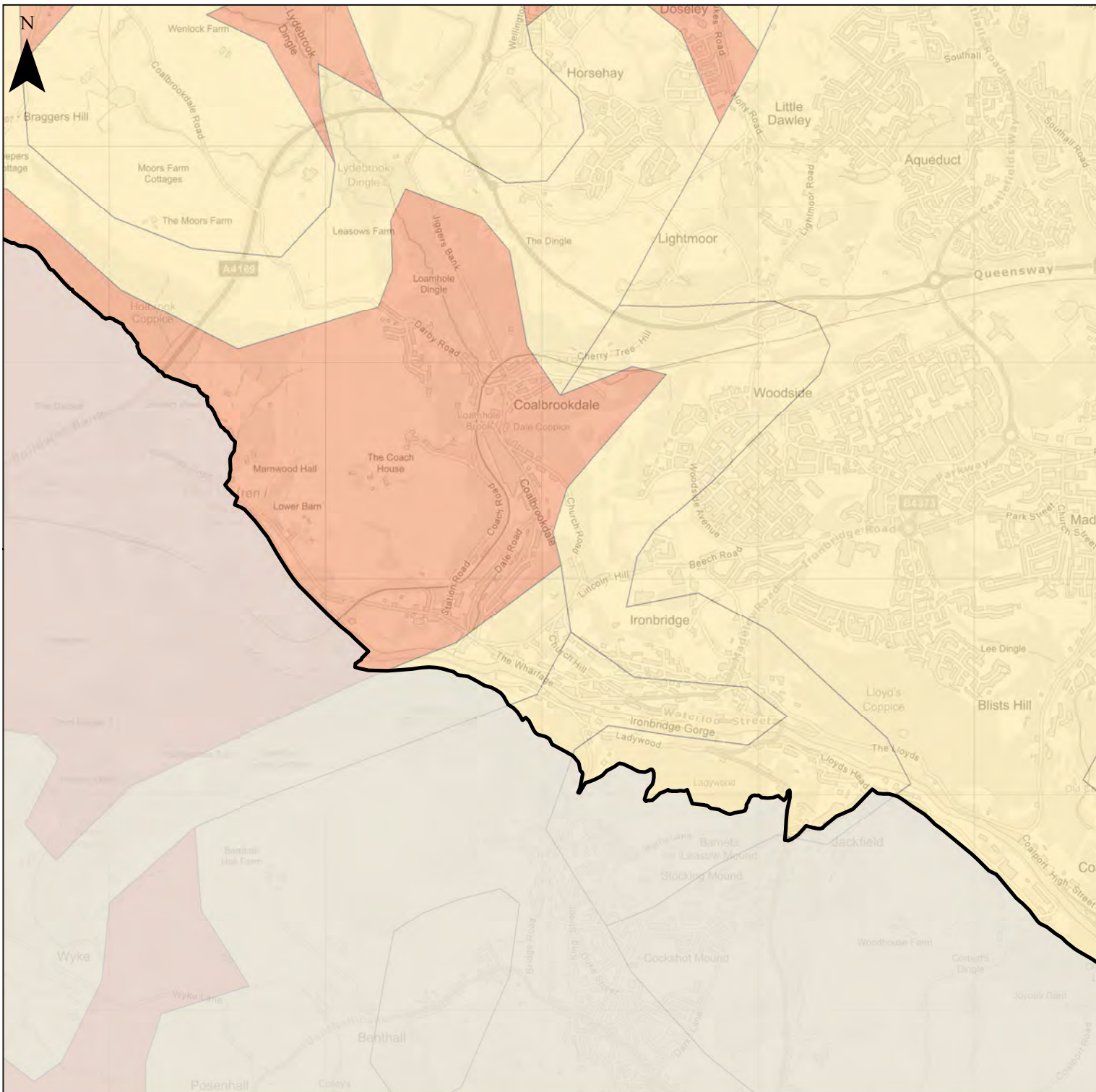
Contains OS data © Crown copyright and database right 2021.  
 © Environment Agency copyright and/or database right 2018. All rights reserved.

Figure Title: Hydrogeology Classification





Area Reference:  
 Date Drawn:  
 April 2021

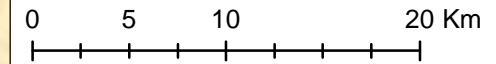






**Legend**

-  Telford and Wrekin Borough
- Hydrogeology Class**
-  1A
-  2B
-  2C

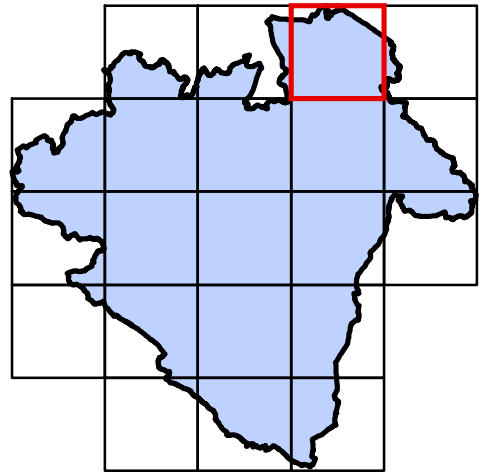
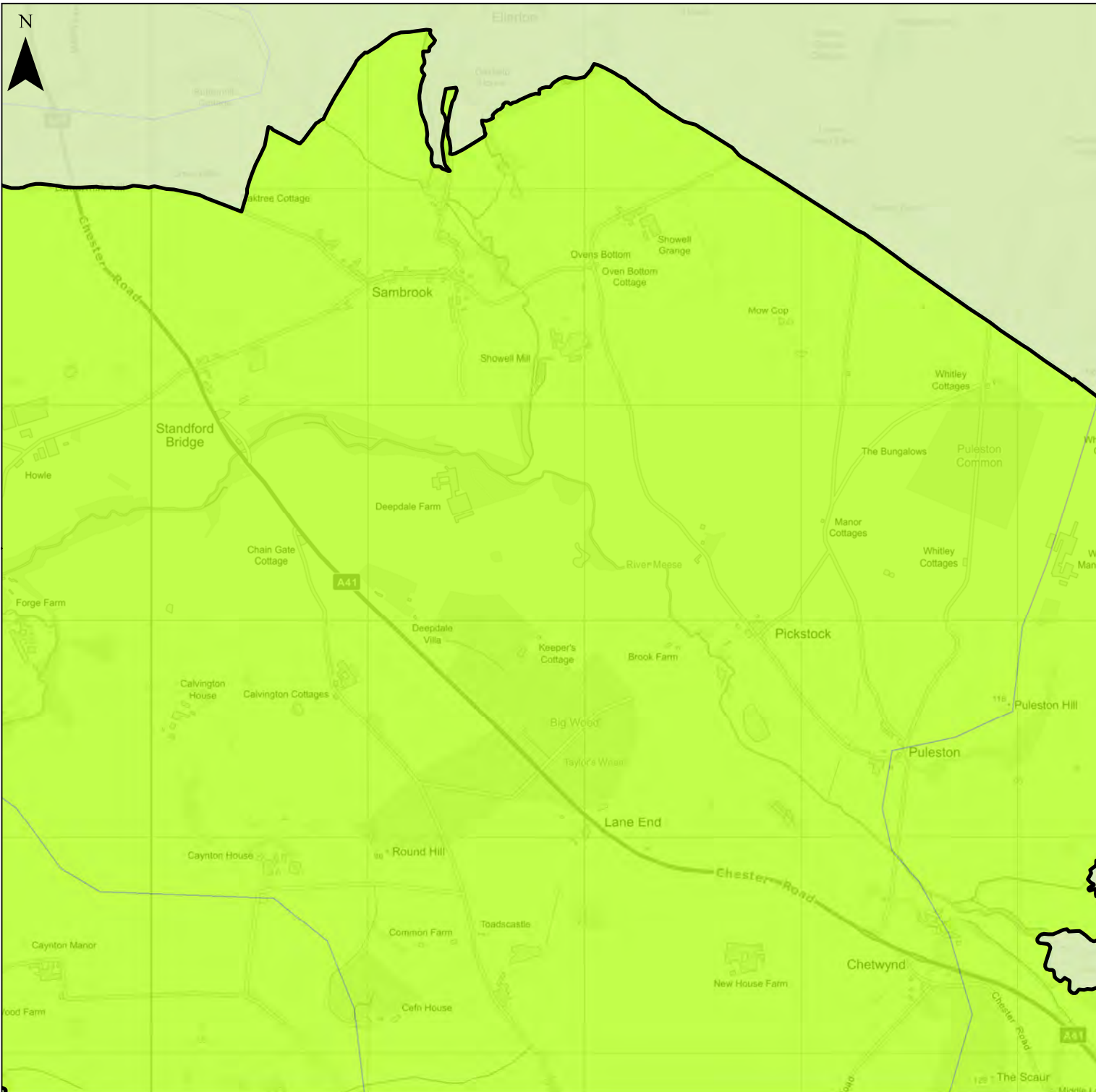


Contains OS data © Crown copyright and database right 2021.  
 © Environment Agency copyright and/or database right 2018. All rights reserved.





Figure Title: Hydrogeology Classification

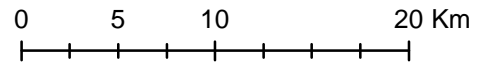
Area Reference:  
 Date Drawn:  
 April 2021





**Legend**

-  Telford and Wrekin Borough
- Hydrogeology Class**
-  1A
-  2B
-  2C



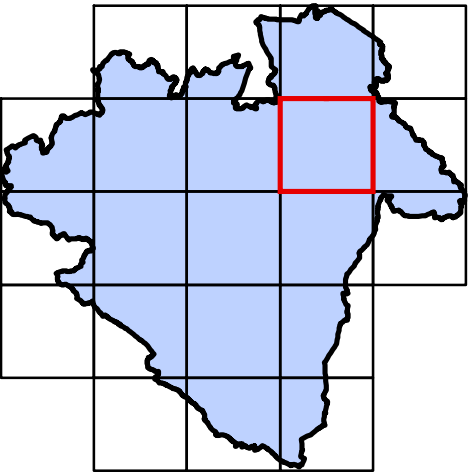
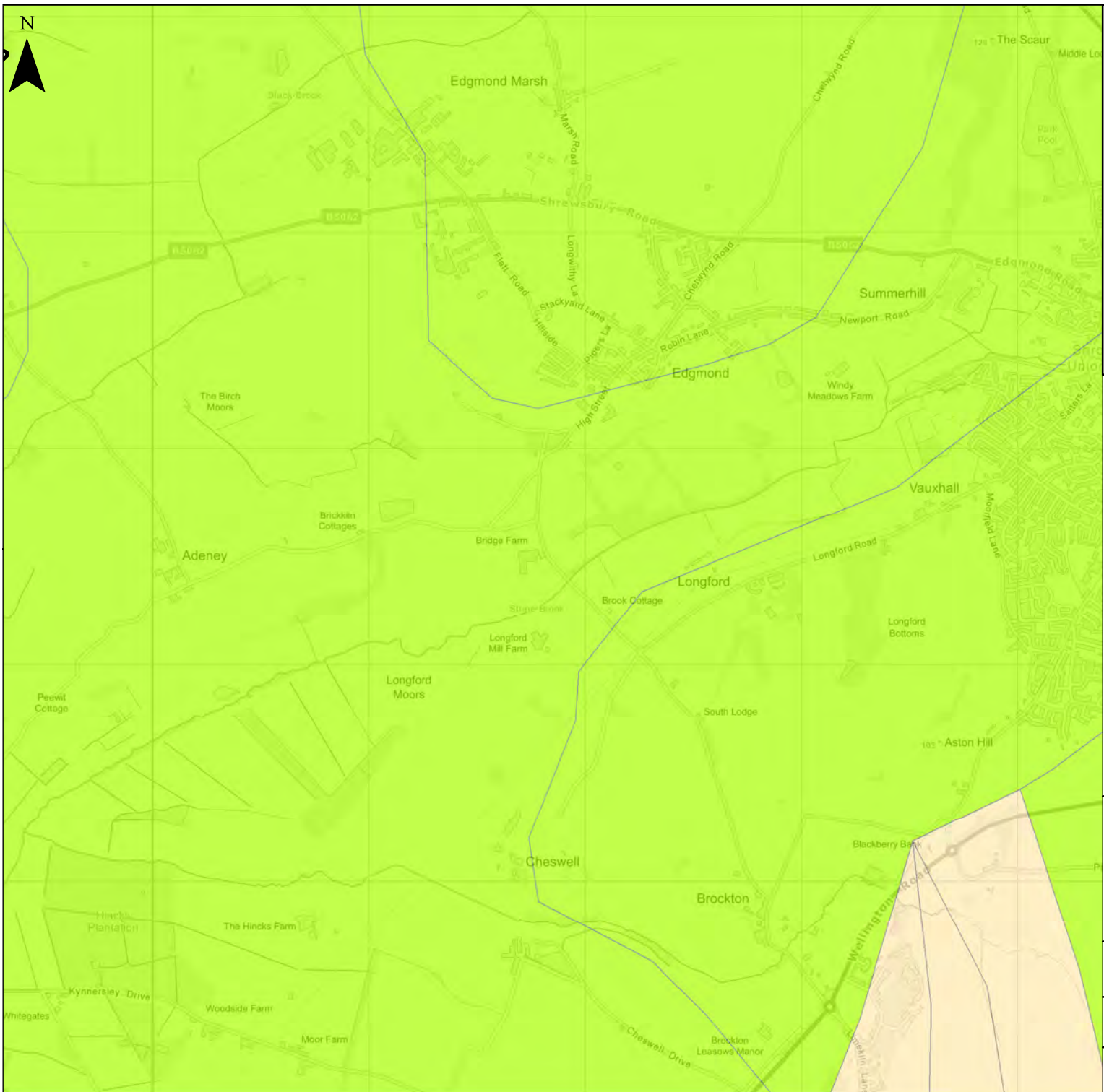
Contains OS data © Crown copyright and database right 2021.  
 © Environment Agency copyright and/or database right 2018. All rights reserved.

Figure Title: Hydrogeology Classification





Area Reference:  
 Date Drawn:  
 April 2021

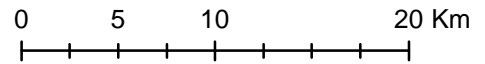






**Legend**

-  Telford and Wrekin Borough
- Hydrogeology Class**
-  1A
-  2B
-  2C



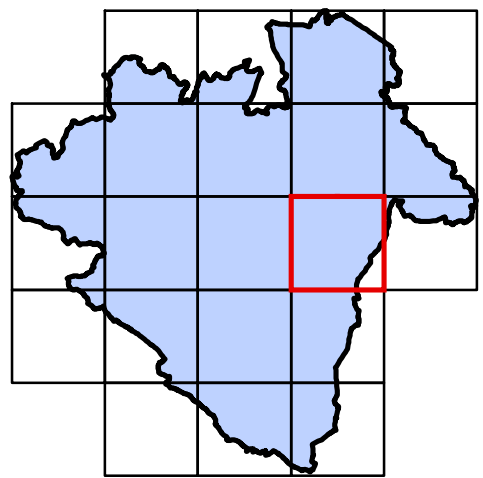
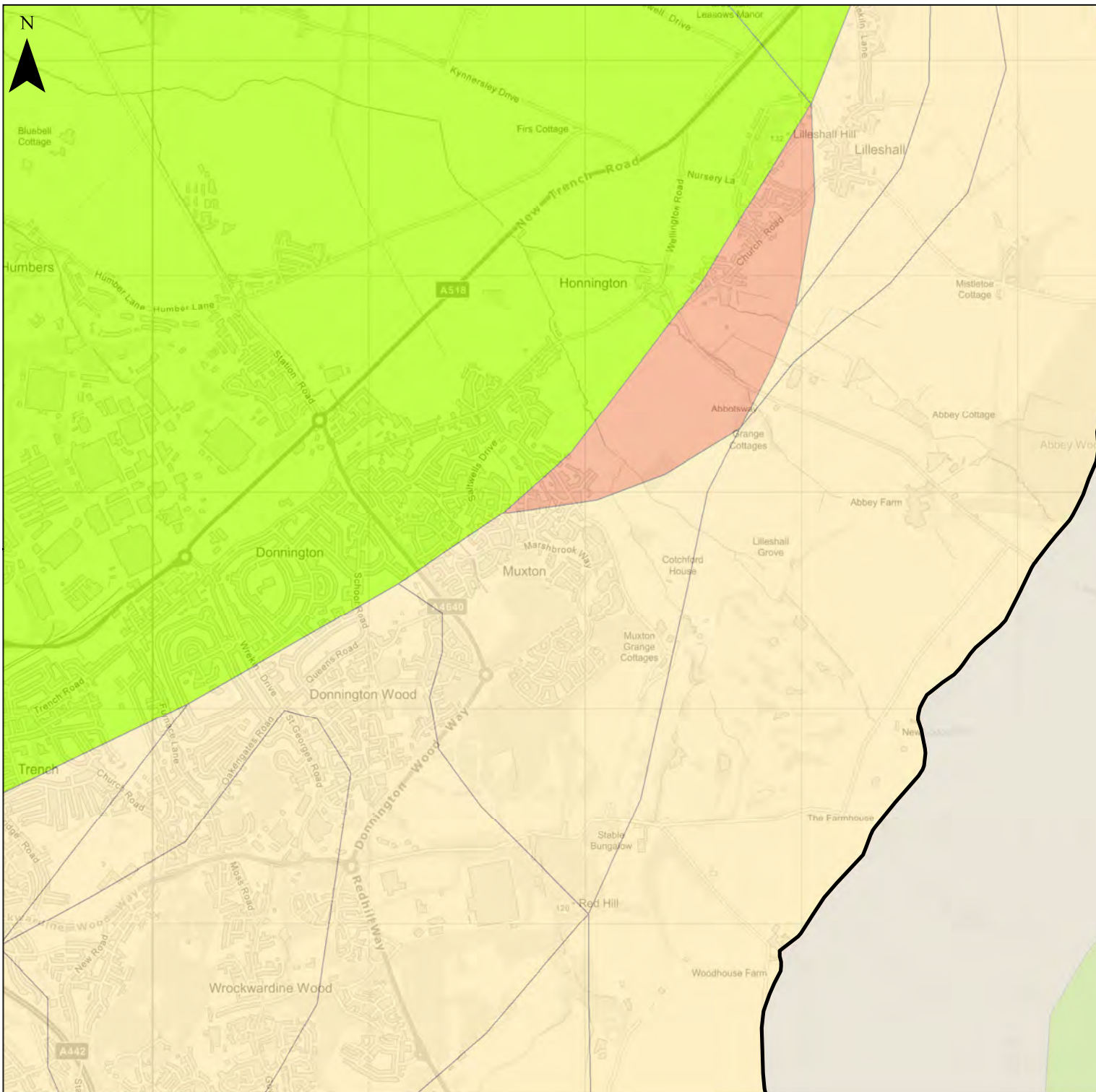
Contains OS data © Crown copyright and database right 2021.  
 © Environment Agency copyright and/or database right 2018. All rights reserved.

Figure Title: Hydrogeology Classification





Area Reference:

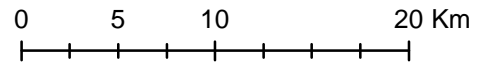
Date Drawn:  
 April 2021





**Legend**

-  Telford and Wrekin Borough
- Hydrogeology Class**
-  1A
-  2B
-  2C



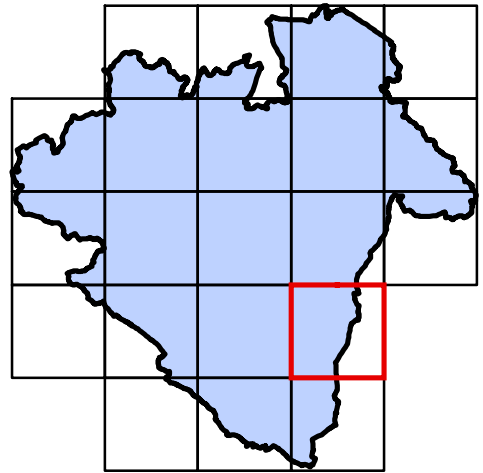
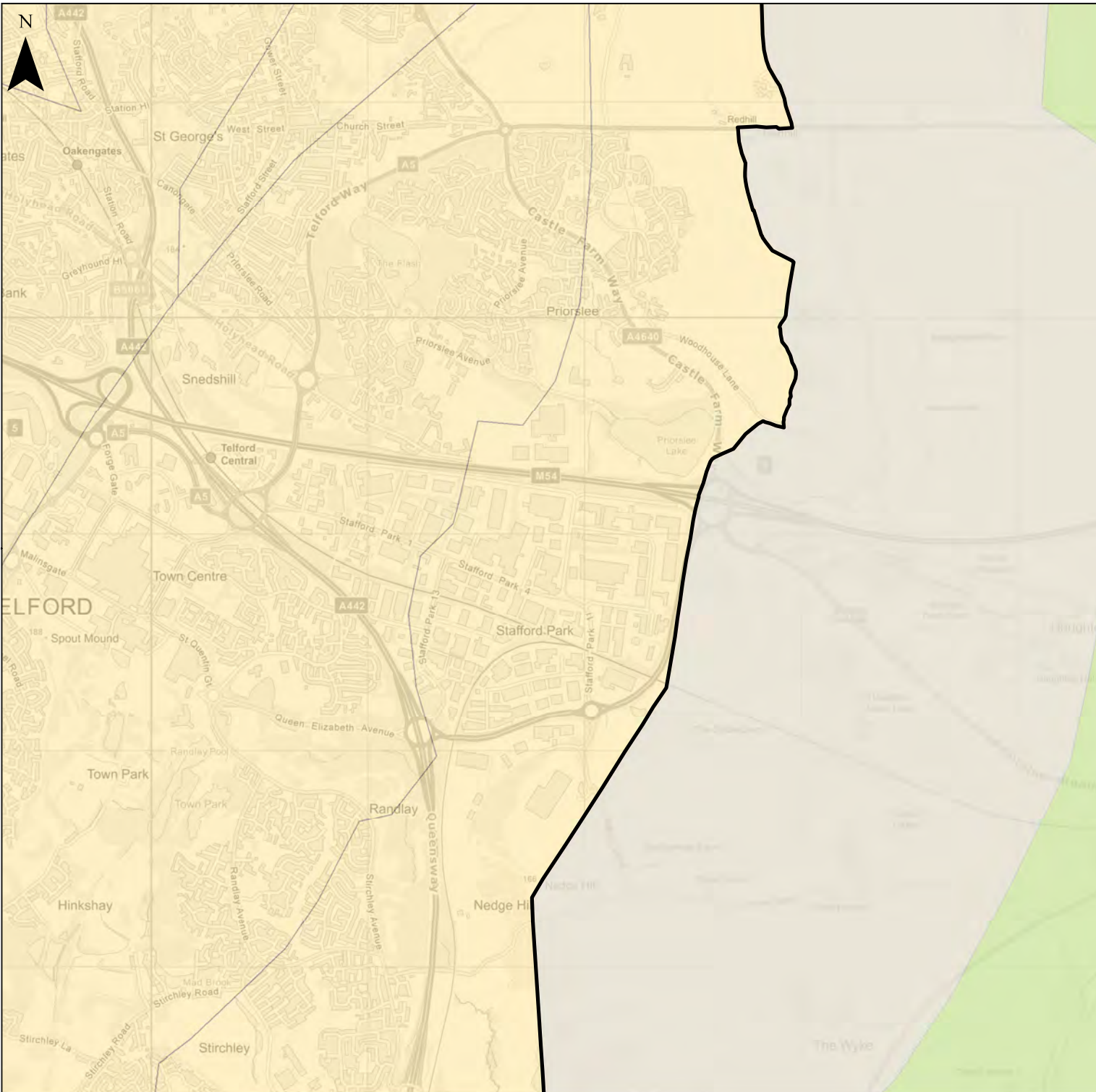
Contains OS data © Crown copyright and database right 2021.  
 © Environment Agency copyright and/or database right 2018. All rights reserved.

Figure Title: Hydrogeology Classification





Area Reference:  
 Date Drawn:  
 April 2021

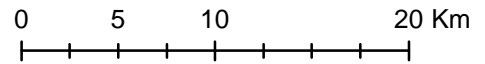






**Legend**

-  Telford and Wrekin Borough
- Hydrogeology Class**
-  1A
-  2B
-  2C



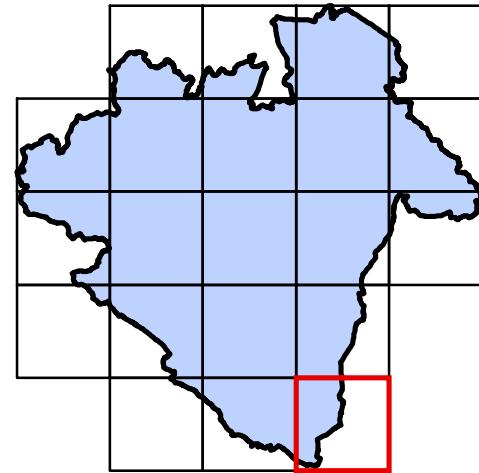
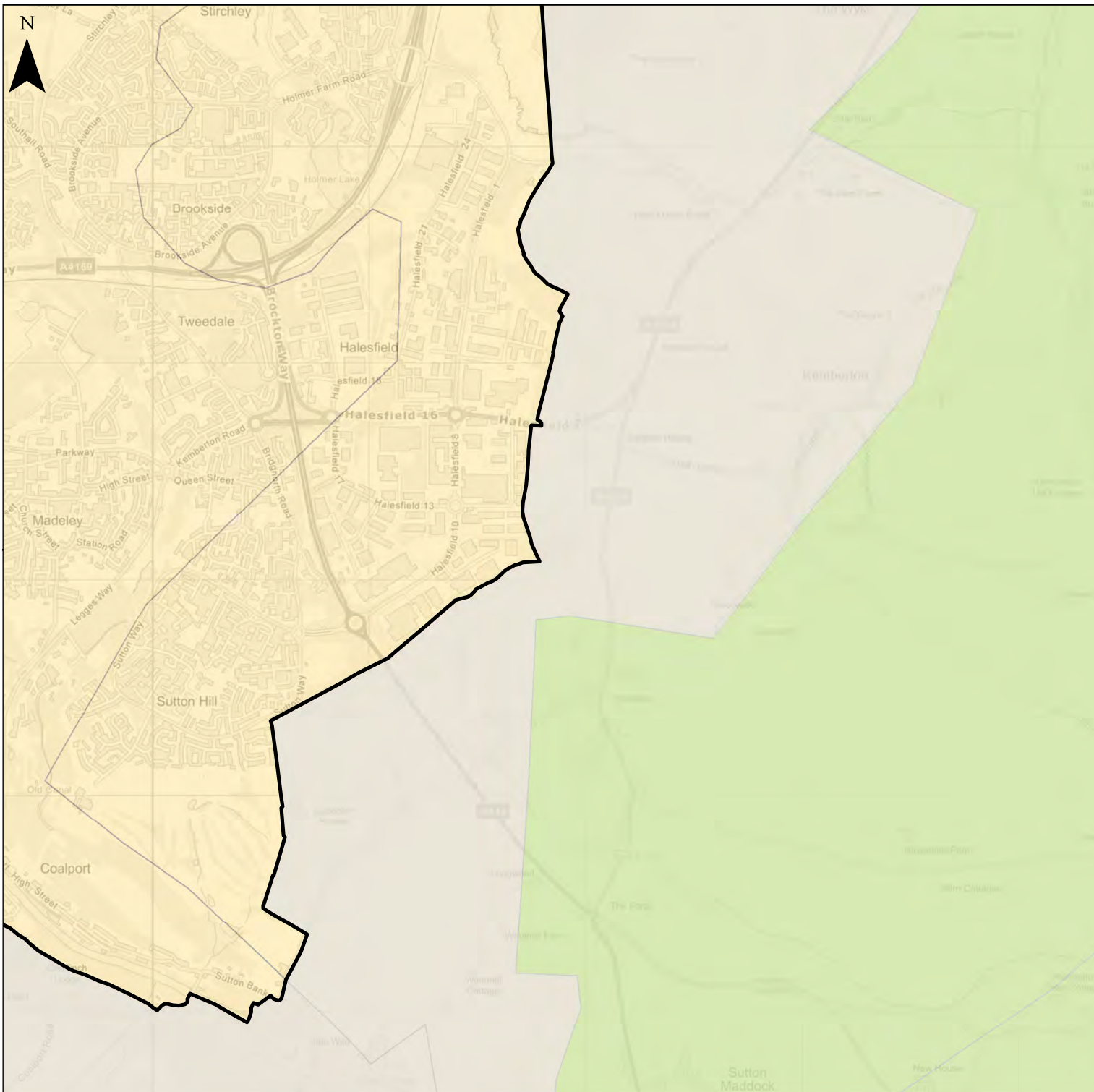
Contains OS data © Crown copyright and database right 2021.  
 © Environment Agency copyright and/or database right 2018. All rights reserved.

Figure Title: Hydrogeology Classification





Area Reference:  
 Date Drawn:  
 April 2021

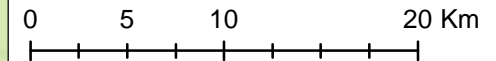






**Legend**

-  Telford and Wrekin Borough
- Hydrogeology Class**
-  1A
-  2B
-  2C



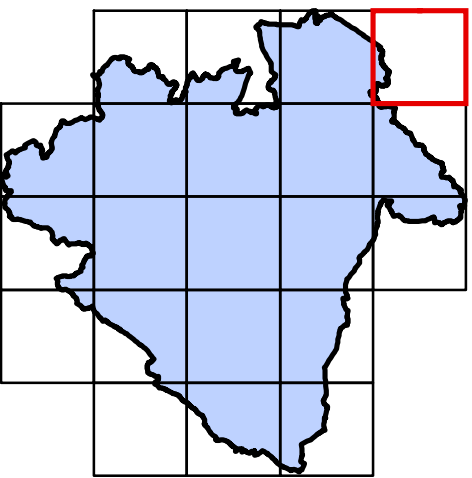
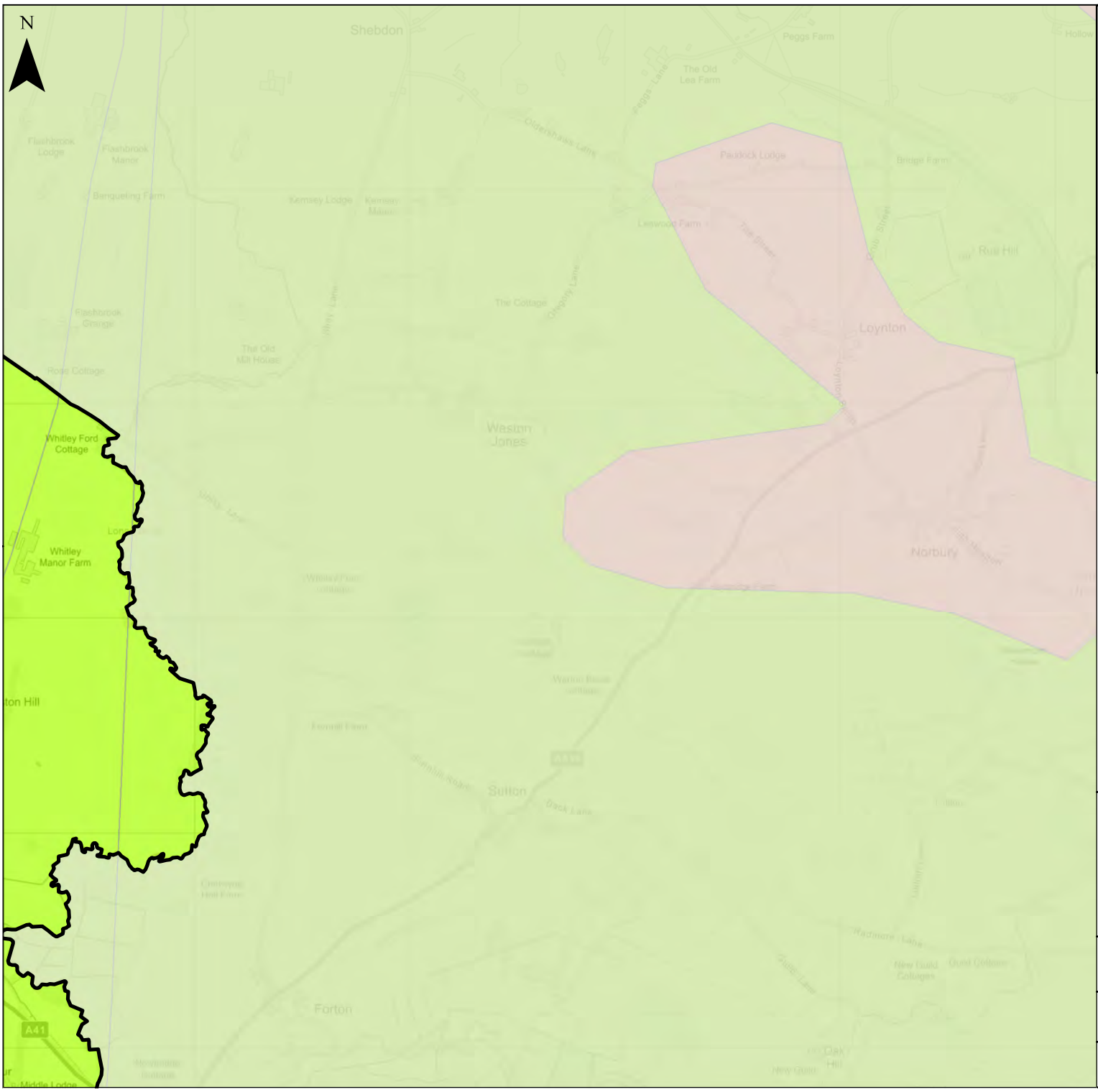
Contains OS data © Crown copyright and database right 2021.  
 © Environment Agency copyright and/or database right 2018. All rights reserved.

Figure Title: Hydrogeology Classification





Area Reference:

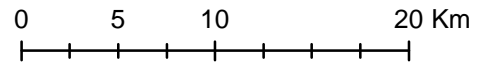
Date Drawn:  
 April 2021





**Legend**

-  Telford and Wrekin Borough
- Hydrogeology Class**
-  1A
-  2B
-  2C



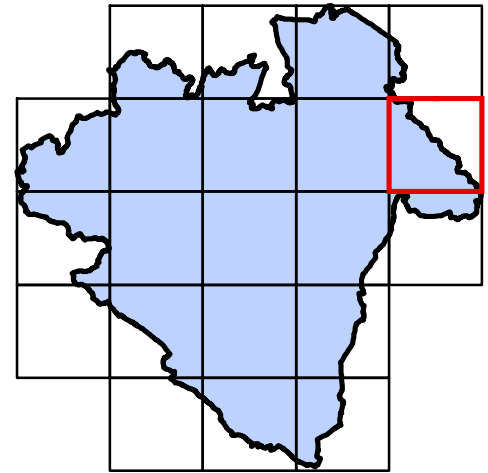
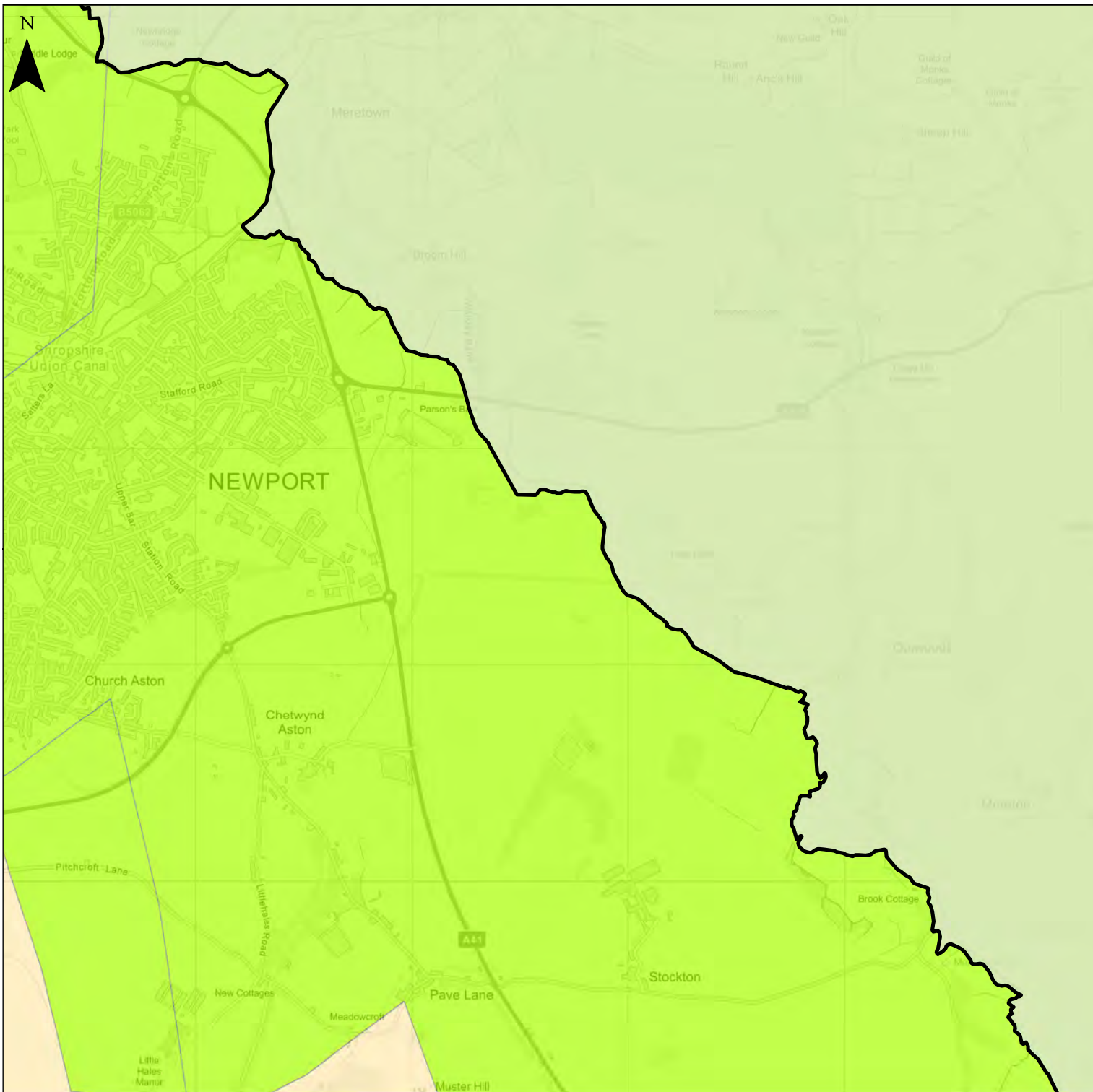
Contains OS data © Crown copyright and database right 2021.  
 © Environment Agency copyright and/or database right 2018. All rights reserved.

Figure Title: Hydrogeology Classification





Area Reference:  
 Date Drawn:  
 April 2021

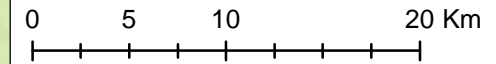






**Legend**

-  Telford and Wrekin Borough
- Hydrogeology Class**
-  1A
-  2B
-  2C

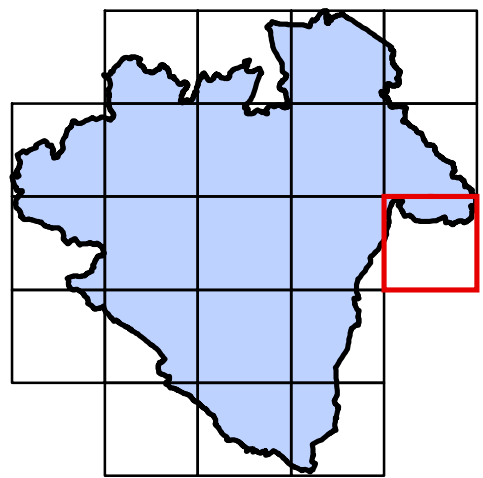
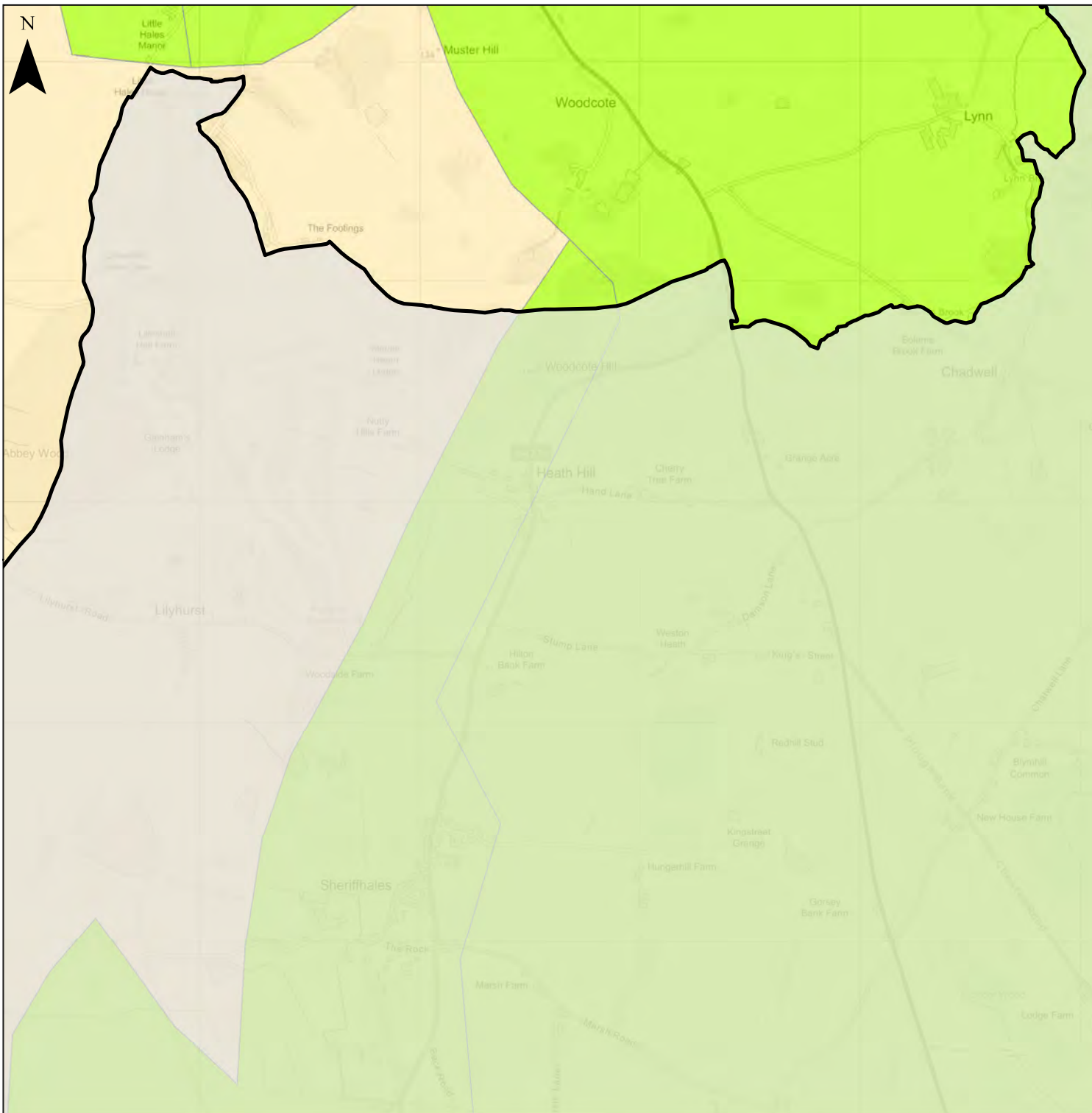


Contains OS data © Crown copyright and database right 2021.  
 © Environment Agency copyright and/or database right 2018. All rights reserved.





Figure Title: Hydrogeology Classification

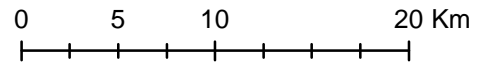
Area Reference:  
 Date Drawn:  
 April 2021





**Legend**

-  Telford and Wrekin Borough
- Hydrogeology Class**
-  1A
-  2B
-  2C



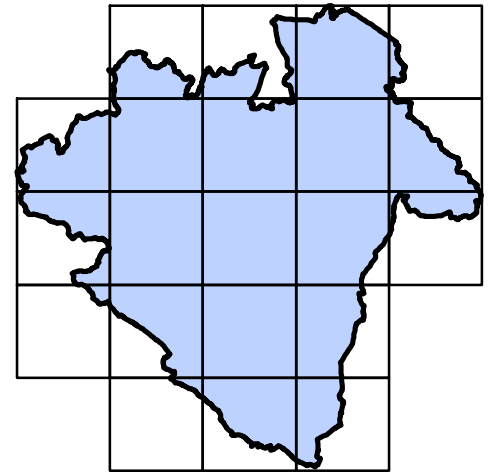
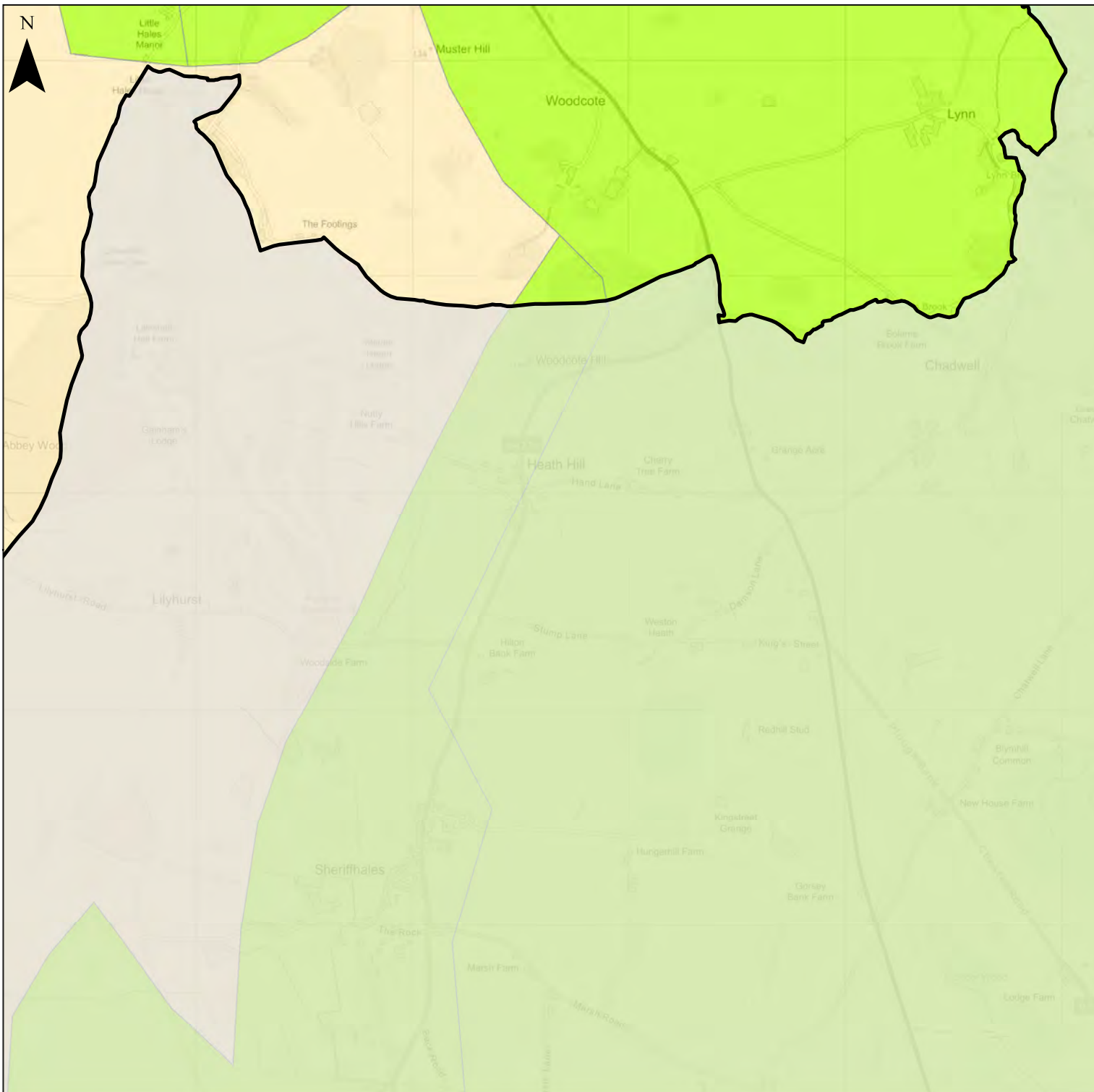
Contains OS data © Crown copyright and database right 2021.  
 © Environment Agency copyright and/or database right 2018. All rights reserved.

Figure Title: Hydrogeology Classification

Area Reference:  
 Date Drawn:  
 April 2021





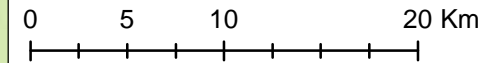


**Legend**

Telford and Wrekin Borough

**Hydrogeology Class**

- 1A
- 2B
- 2C



Contains OS data © Crown copyright and database right 2021.  
 © Environment Agency copyright and/or database right 2018. All rights reserved.

Figure Title: Hydrogeology Classification

Area Reference:

Date Drawn:  
April 2021

