


Legend

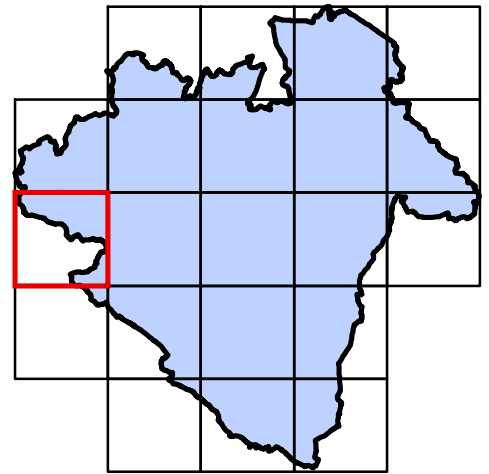
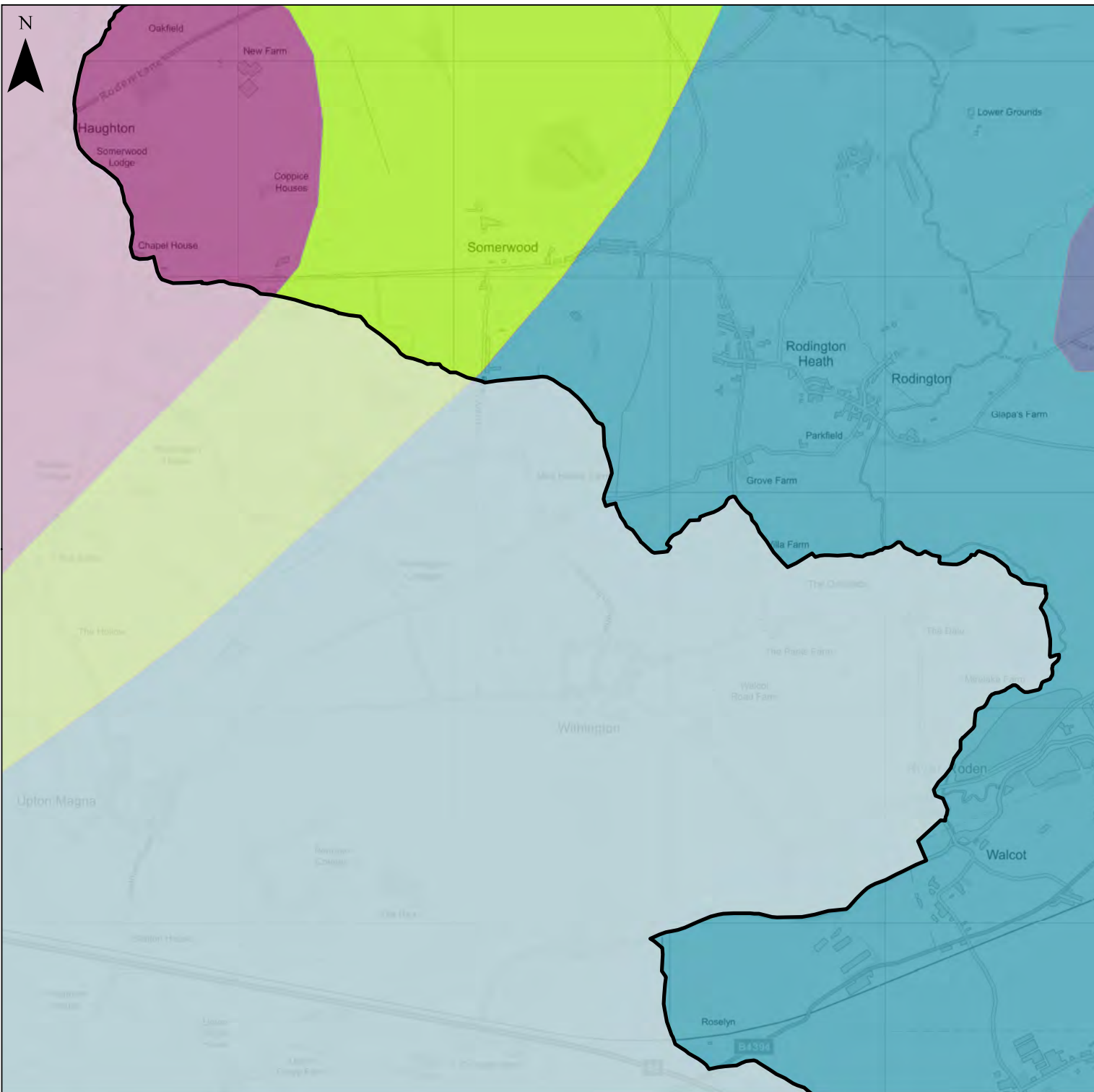
- Telford and Wrekin Borough
- Bedrock Geology**
- Caradoc Rocks (Undifferentiated)
- Dinantian Rocks (Undifferentiated)
- Lias Group
- Llandovery Rocks (Undifferentiated)
- Lower Cambrian Rocks (Undifferentiated)
- Ludlow Rocks (Undifferentiated)
- Pennine Lower Coal Measures Formation And South Wales (Undifferentiated)
- Lower Coal Measures Formation (Undifferentiated)
- Pennine Middle Coal Measures Formation and South Wales (Undifferentiated)
- Middle Coal Measures Formation (Undifferentiated)
- Permian Rocks (Undifferentiated)
- Pridoli Rocks (Undifferentiated)
- Silurian Rocks (Undifferentiated)
- Tremadoc Rocks (Undifferentiated)
- Triassic Rocks (Undifferentiated)
- Unnamed Extrusive Rocks, Carboniferous
- Unnamed Extrusive Rocks, Neoproterozoic
- Unnamed Metamorphic Rocks, Neoproterozoic
- Unnamed Metasedimentary Rocks, Neoproterozoic
- Warwickshire Group
- Wenlock Rocks (Undifferentiated)



Contains OS data © Crown copyright and database right 2021.
 Reproduced with the permission of the British Geological Survey ©UKRI [2021]. All rights Reserved

Figure Title: **Bedrock Geology**

Area Reference:	
Date Drawn: April 2021	




Telford and Wrekin Borough

Bedrock Geology

- Caradoc Rocks (Undifferentiated)
- Dinantian Rocks (Undifferentiated)
- Lias Group
- Llandovery Rocks (Undifferentiated)
- Lower Cambrian Rocks (Undifferentiated)
- Ludlow Rocks (Undifferentiated)

- Pennine Lower Coal Measures Formation And South Wales Lower Coal Measures Formation (Undifferentiated)
- Pennine Middle Coal Measures Formation and South Wales Middle Coal Measures Formation (Undifferentiated)
- Permian Rocks (Undifferentiated)
- Pridoli Rocks (Undifferentiated)
- Silurian Rocks (Undifferentiated)
- Tremadoc Rocks (Undifferentiated)
- Triassic Rocks (Undifferentiated)
- Unnamed Extrusive Rocks, Carboniferous
- Unnamed Extrusive Rocks, Neoproterozoic
- Unnamed Metamorphic Rocks, Neoproterozoic
- Unnamed Metasedimentary Rocks, Neoproterozoic
- Warwickshire Group
- Wenlock Rocks (Undifferentiated)

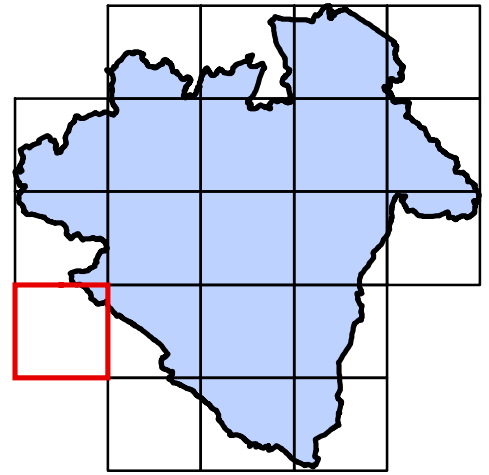
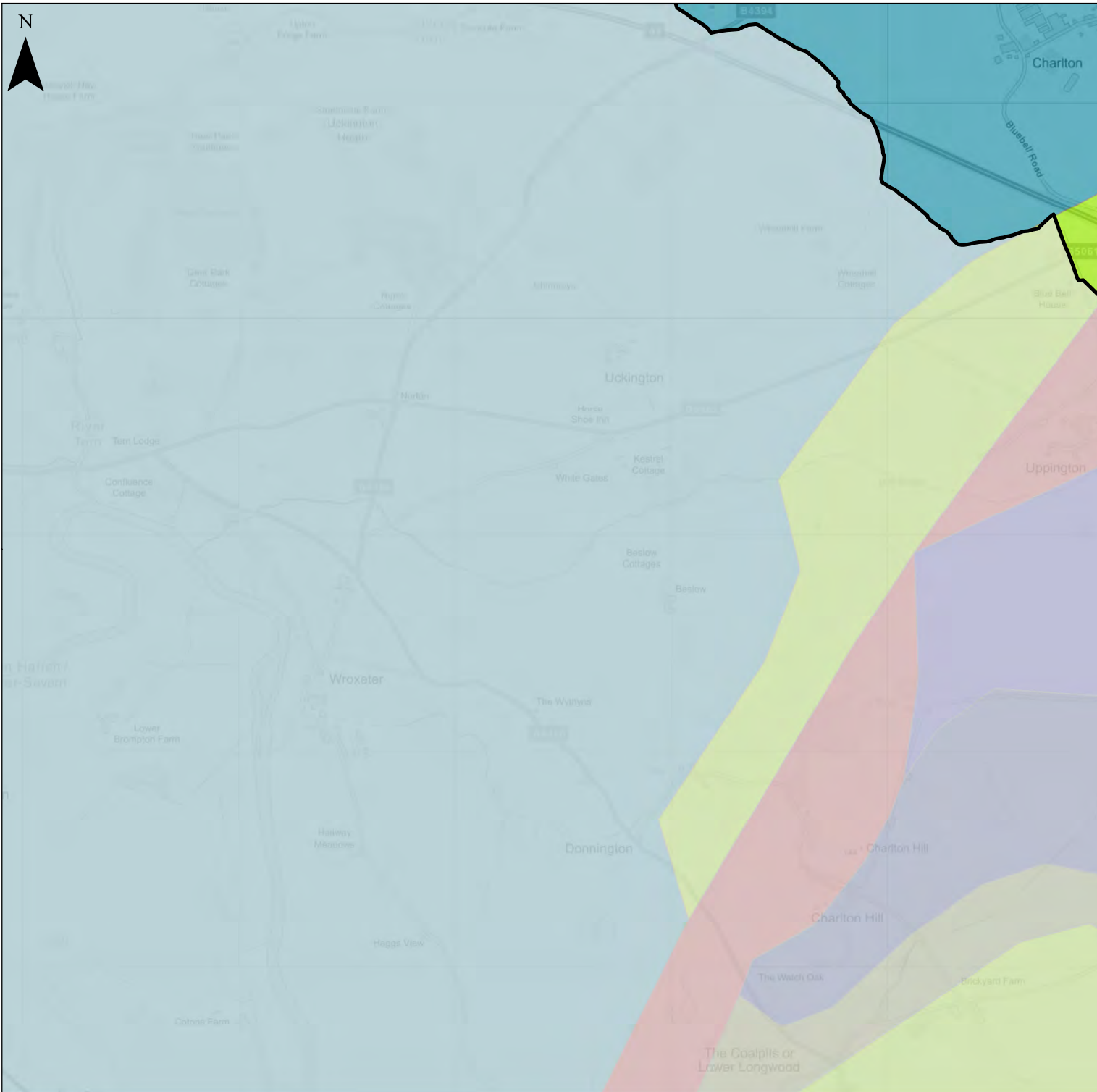
Legend



Contains OS data © Crown copyright and database right 2021.
 Reproduced with the permission of the British Geological Survey ©UKRI [2021]. All rights Reserved


Figure Title: **Bedrock Geology**

Area Reference:	
Date Drawn: April 2021	



Legend

- | | | |
|---|--|---|
| Telford and Wrekin Borough | Pennine Lower Coal Measures Formation And South Wales Lower Coal Measures Formation (Undifferentiated) | Triassic Rocks (Undifferentiated) |
| Bedrock Geology | Pennine Middle Coal Measures Formation and South Wales Middle Coal Measures Formation (Undifferentiated) | Unnamed Extrusive Rocks, Carboniferous |
| Caradoc Rocks (Undifferentiated) | Permian Rocks (Undifferentiated) | Unnamed Extrusive Rocks, Neoproterozoic |
| Dinantian Rocks (Undifferentiated) | Pridoli Rocks (Undifferentiated) | Unnamed Metamorphic Rocks, Neoproterozoic |
| Lias Group | Silurian Rocks (Undifferentiated) | Unnamed Metasedimentary Rocks, Neoproterozoic |
| Llandovery Rocks (Undifferentiated) | Tremadoc Rocks (Undifferentiated) | Warwickshire Group |
| Lower Cambrian Rocks (Undifferentiated) | | Wenlock Rocks (Undifferentiated) |
| Ludlow Rocks (Undifferentiated) | | |



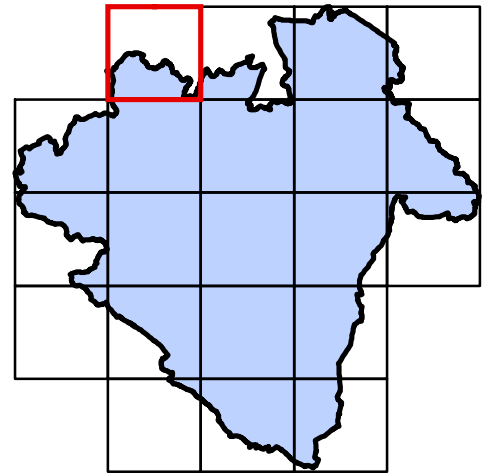
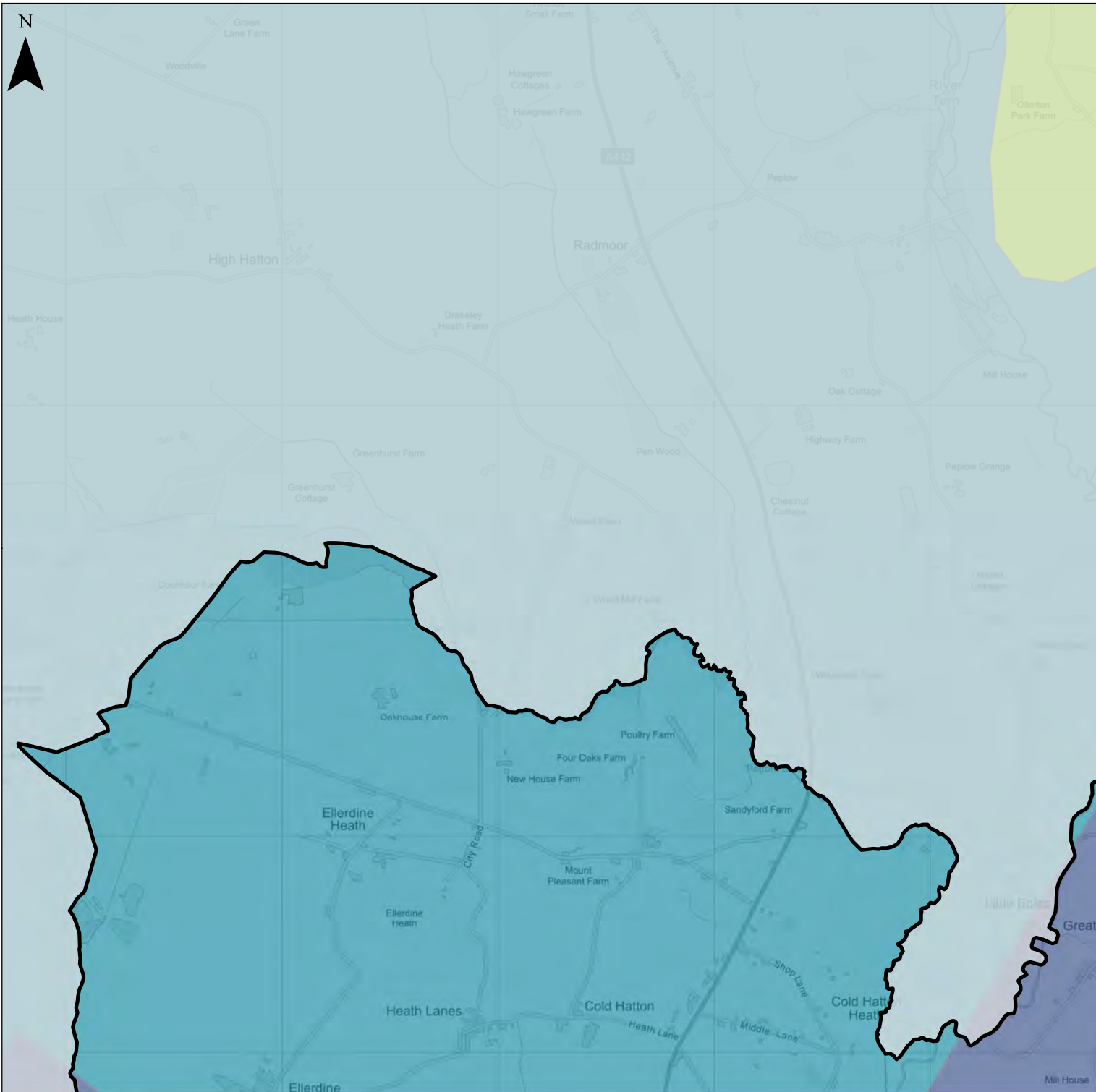
Contains OS data © Crown copyright and database right 2021.
 Reproduced with the permission of the British Geological Survey ©UKRI [2021]. All rights Reserved

Figure Title: Bedrock Geology

Area Reference:


Date Drawn:
April 2021





Legend

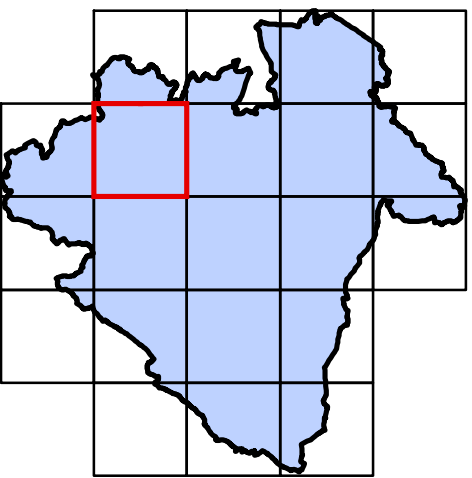
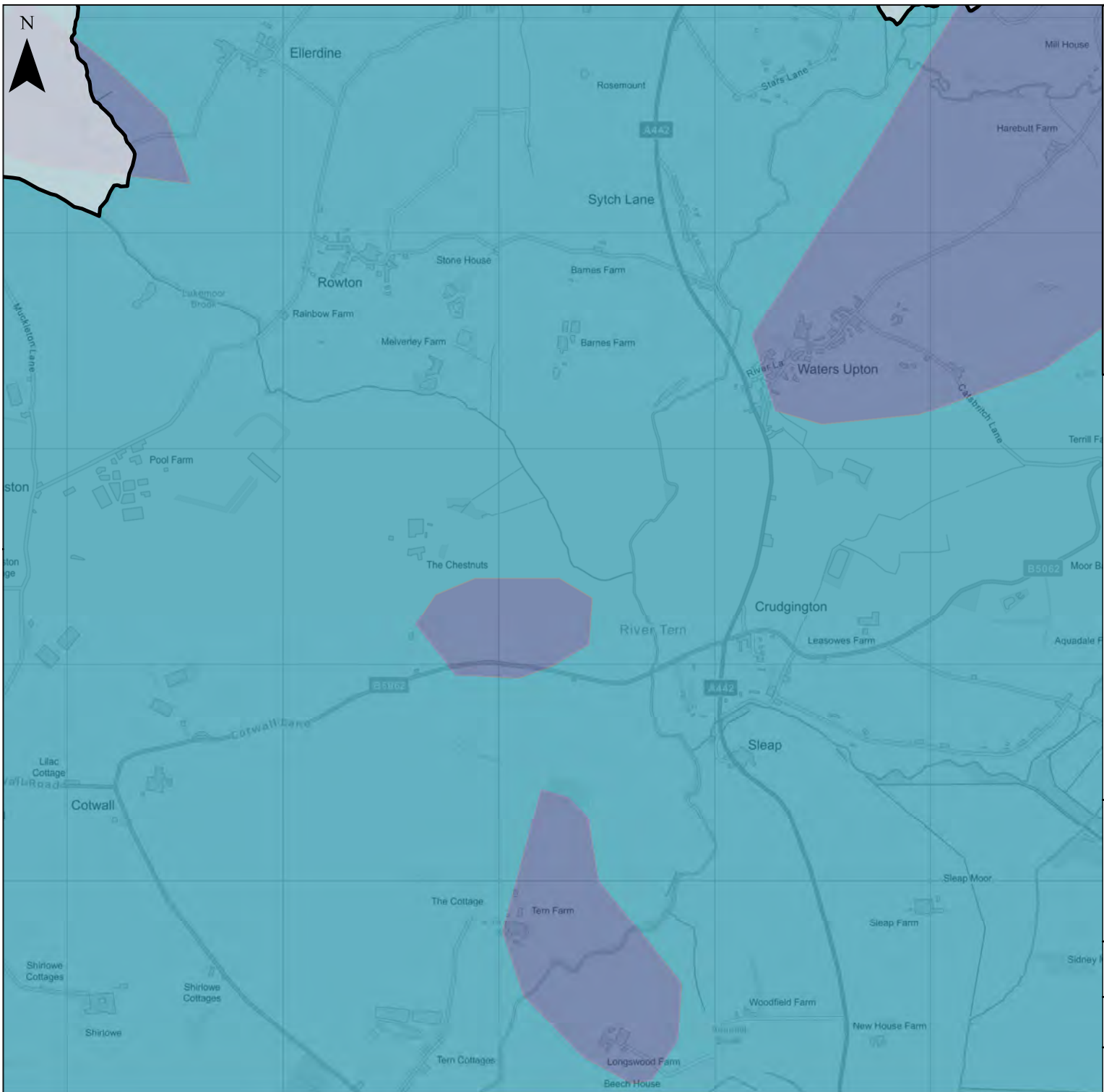
- | | | |
|---|--|---|
| Telford and Wrekin Borough | Pennine Lower Coal Measures Formation And South Wales Lower Coal Measures Formation (Undifferentiated) | Triassic Rocks (Undifferentiated) |
| Bedrock Geology | Pennine Middle Coal Measures Formation and South Wales Middle Coal Measures Formation (Undifferentiated) | Unnamed Extrusive Rocks, Carboniferous |
| Caradoc Rocks (Undifferentiated) | Permian Rocks (Undifferentiated) | Unnamed Extrusive Rocks, Neoproterozoic |
| Dinantian Rocks (Undifferentiated) | Pridoli Rocks (Undifferentiated) | Unnamed Metamorphic Rocks, Neoproterozoic |
| Lias Group | Silurian Rocks (Undifferentiated) | Unnamed Metasedimentary Rocks, Neoproterozoic |
| Llandovery Rocks (Undifferentiated) | Tremadoc Rocks (Undifferentiated) | Warwickshire Group |
| Lower Cambrian Rocks (Undifferentiated) | | Wenlock Rocks (Undifferentiated) |
| Ludlow Rocks (Undifferentiated) | | |



Contains OS data © Crown copyright and database right 2021.
 Reproduced with the permission of the British Geological Survey ©UKRI [2021]. All rights Reserved


Figure Title: **Bedrock Geology**

Area Reference:		
Date Drawn: April 2021		



Legend

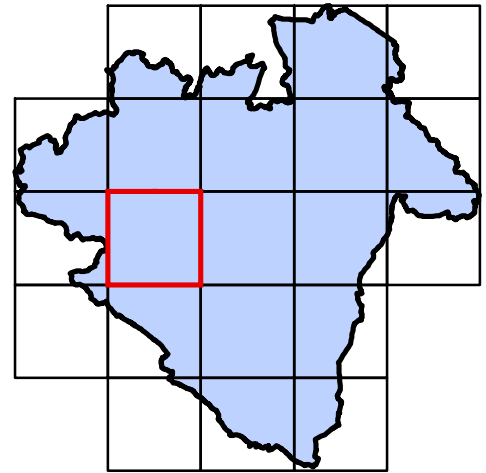
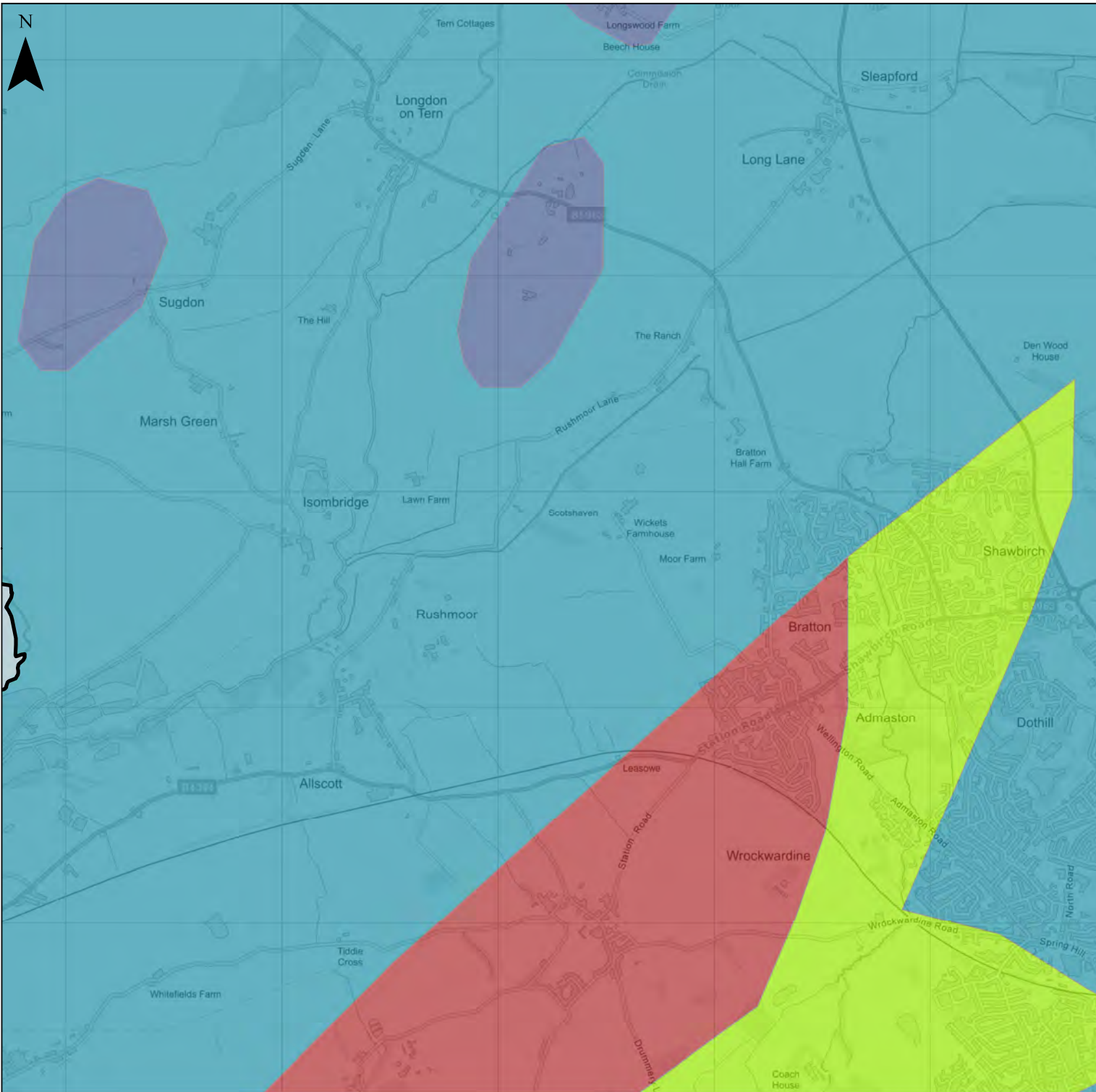
- Telford and Wrekin Borough
- Bedrock Geology**
- Caradoc Rocks (Undifferentiated)
- Dinantian Rocks (Undifferentiated)
- Lias Group
- Llandovery Rocks (Undifferentiated)
- Lower Cambrian Rocks (Undifferentiated)
- Ludlow Rocks (Undifferentiated)
- Pennine Lower Coal Measures Formation And South Wales Lower Coal Measures Formation (Undifferentiated)
- Pennine Middle Coal Measures Formation and South Wales Middle Coal Measures Formation (Undifferentiated)
- Permian Rocks (Undifferentiated)
- Pridoli Rocks (Undifferentiated)
- Silurian Rocks (Undifferentiated)
- Tremadoc Rocks (Undifferentiated)
- Triassic Rocks (Undifferentiated)
- Unnamed Extrusive Rocks, Carboniferous
- Unnamed Extrusive Rocks, Neoproterozoic
- Unnamed Metamorphic Rocks, Neoproterozoic
- Unnamed Metasedimentary Rocks, Neoproterozoic
- Warwickshire Group
- Wenlock Rocks (Undifferentiated)



Contains OS data © Crown copyright and database right 2021.
 Reproduced with the permission of the British Geological Survey ©UKRI [2021]. All rights Reserved


Figure Title: **Bedrock Geology**

Area Reference:	
Date Drawn: April 2021	



Legend

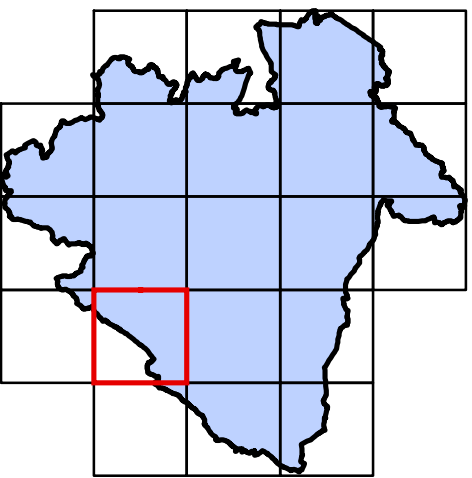
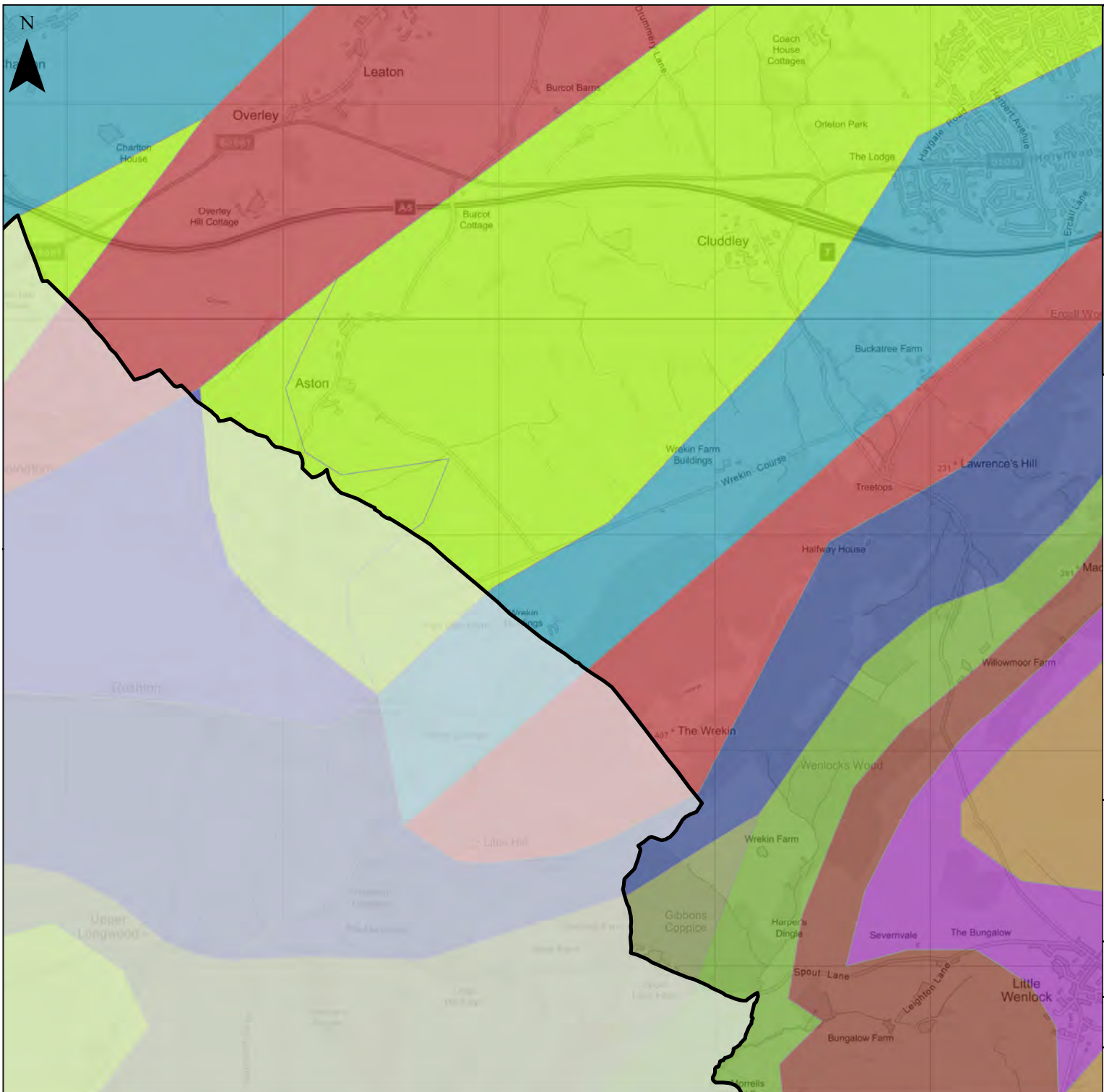
- Telford and Wrekin Borough
- Bedrock Geology**
- Caradoc Rocks (Undifferentiated)
- Dinantian Rocks (Undifferentiated)
- Lias Group
- Llandovery Rocks (Undifferentiated)
- Lower Cambrian Rocks (Undifferentiated)
- Ludlow Rocks (Undifferentiated)
- Pennine Lower Coal Measures Formation And South Wales Lower Coal Measures Formation (Undifferentiated)
- Pennine Middle Coal Measures Formation and South Wales Middle Coal Measures Formation (Undifferentiated)
- Permian Rocks (Undifferentiated)
- Pridoli Rocks (Undifferentiated)
- Silurian Rocks (Undifferentiated)
- Tremadoc Rocks (Undifferentiated)
- Triassic Rocks (Undifferentiated)
- Unnamed Extrusive Rocks, Carboniferous
- Unnamed Extrusive Rocks, Neoproterozoic
- Unnamed Metamorphic Rocks, Neoproterozoic
- Unnamed Metasedimentary Rocks, Neoproterozoic
- Warwickshire Group
- Wenlock Rocks (Undifferentiated)



Contains OS data © Crown copyright and database right 2021.
 Reproduced with the permission of the British Geological Survey ©UKRI [2021]. All rights Reserved


Figure Title: **Bedrock Geology**

Area Reference:	
Date Drawn: April 2021	



Legend

- Telford and Wrekin Borough
- Bedrock Geology**
- Caradoc Rocks (Undifferentiated)
- Dinantian Rocks (Undifferentiated)
- Lias Group
- Llandovery Rocks (Undifferentiated)
- Lower Cambrian Rocks (Undifferentiated)
- Ludlow Rocks (Undifferentiated)
- Pennine Lower Coal Measures Formation And South Wales Lower Coal Measures Formation (Undifferentiated)
- Pennine Middle Coal Measures Formation and South Wales Middle Coal Measures Formation (Undifferentiated)
- Permian Rocks (Undifferentiated)
- Pridoli Rocks (Undifferentiated)
- Silurian Rocks (Undifferentiated)
- Tremadoc Rocks (Undifferentiated)
- Triassic Rocks (Undifferentiated)
- Unnamed Extrusive Rocks, Carboniferous
- Unnamed Extrusive Rocks, Neoproterozoic
- Unnamed Metamorphic Rocks, Neoproterozoic
- Unnamed Metasedimentary Rocks, Neoproterozoic
- Warwickshire Group
- Wenlock Rocks (Undifferentiated)



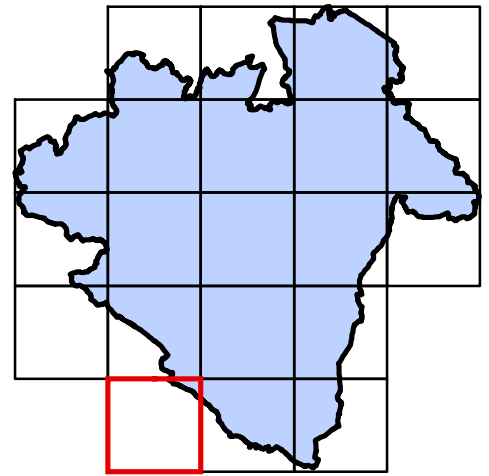
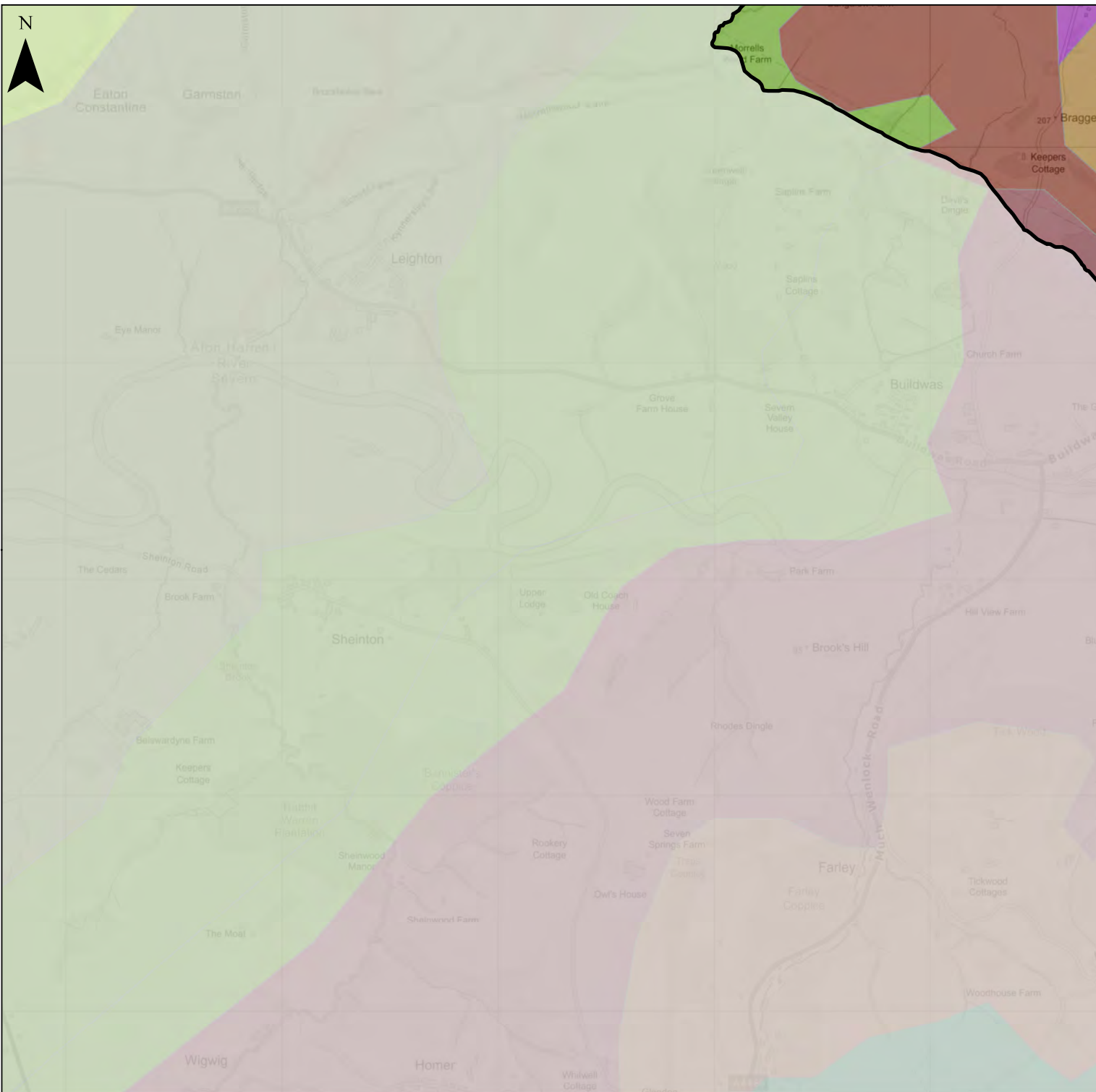
Contains OS data © Crown copyright and database right 2021.
 Reproduced with the permission of the British Geological Survey ©UKRI [2021]. All rights Reserved

Figure Title: **Bedrock Geology**

Area Reference:



Date Drawn:
April 2021




Telford and Wrekin Borough

Bedrock Geology

- Caradoc Rocks (Undifferentiated)
- Dinantian Rocks (Undifferentiated)
- Lias Group
- Llandovery Rocks (Undifferentiated)
- Lower Cambrian Rocks (Undifferentiated)
- Ludlow Rocks (Undifferentiated)

- Pennine Lower Coal Measures Formation And South Wales Lower Coal Measures Formation (Undifferentiated)
- Pennine Middle Coal Measures Formation and South Wales Middle Coal Measures Formation (Undifferentiated)
- Permian Rocks (Undifferentiated)
- Pridoli Rocks (Undifferentiated)
- Silurian Rocks (Undifferentiated)
- Tremadoc Rocks (Undifferentiated)
- Triassic Rocks (Undifferentiated)
- Unnamed Extrusive Rocks, Carboniferous
- Unnamed Extrusive Rocks, Neoproterozoic
- Unnamed Metamorphic Rocks, Neoproterozoic
- Unnamed Metasedimentary Rocks, Neoproterozoic
- Warwickshire Group
- Wenlock Rocks (Undifferentiated)

Legend



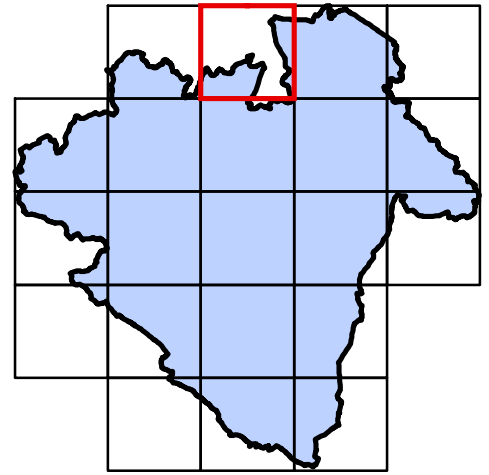
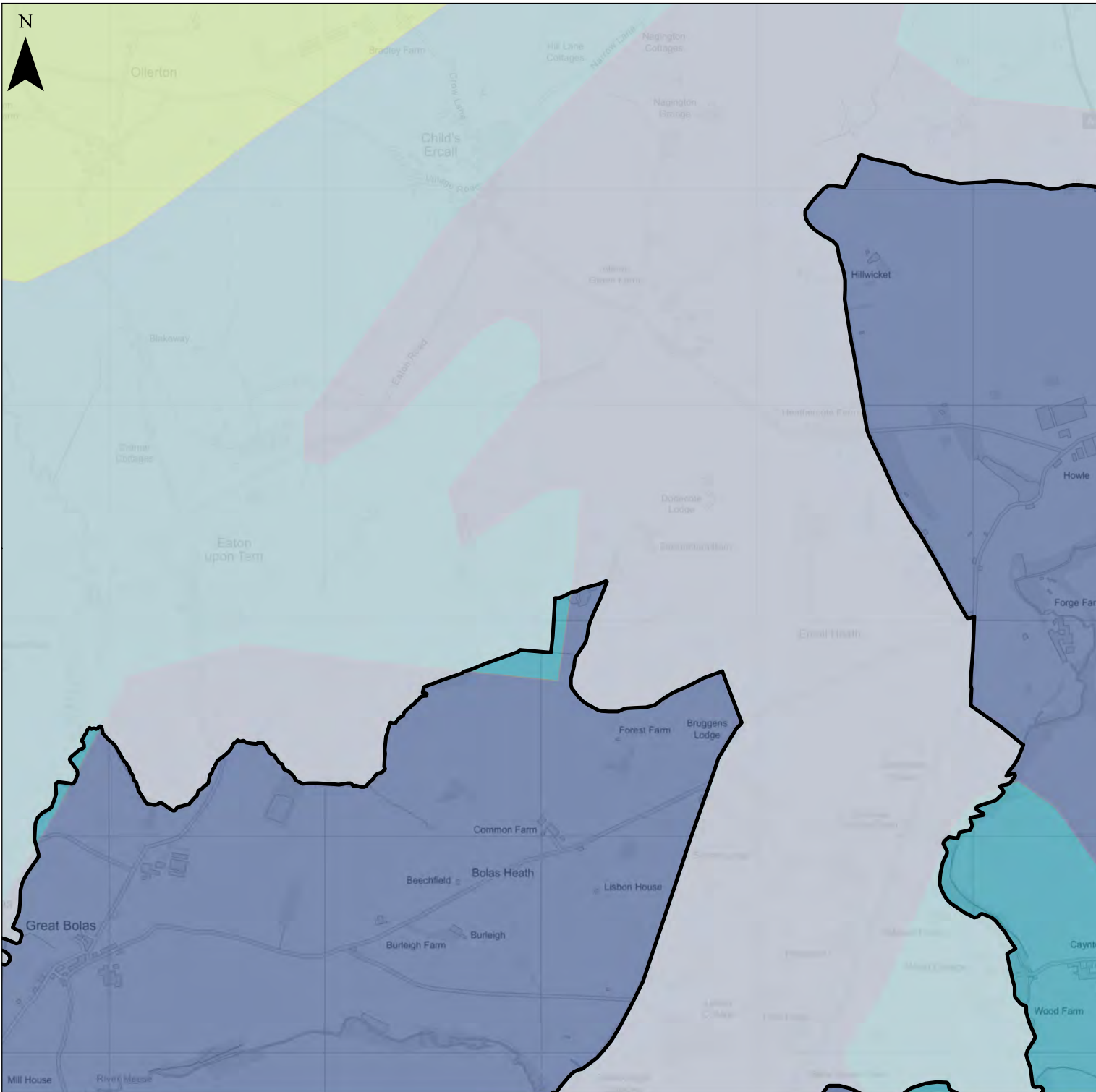
Contains OS data © Crown copyright and database right 2021.
 Reproduced with the permission of the British Geological Survey ©UKRI [2021]. All rights Reserved

Figure Title: **Bedrock Geology**

Area Reference:


Date Drawn:
April 2021





Legend

- | | | |
|---|--|---|
| Telford and Wrekin Borough | Pennine Lower Coal Measures Formation And South Wales | Triassic Rocks (Undifferentiated) |
| Bedrock Geology | Lower Coal Measures Formation (Undifferentiated) | Unnamed Extrusive Rocks, Carboniferous |
| Caradoc Rocks (Undifferentiated) | Pennine Middle Coal Measures Formation and South Wales | Unnamed Extrusive Rocks, Neoproterozoic |
| Dinantian Rocks (Undifferentiated) | Middle Coal Measures Formation (Undifferentiated) | Unnamed Metamorphic Rocks, Neoproterozoic |
| Lias Group | Permian Rocks (Undifferentiated) | Unnamed Metasedimentary Rocks, Neoproterozoic |
| Llandovery Rocks (Undifferentiated) | Pridoli Rocks (Undifferentiated) | Warwickshire Group |
| Lower Cambrian Rocks (Undifferentiated) | Silurian Rocks (Undifferentiated) | Wenlock Rocks (Undifferentiated) |
| Ludlow Rocks (Undifferentiated) | Tremadoc Rocks (Undifferentiated) | |



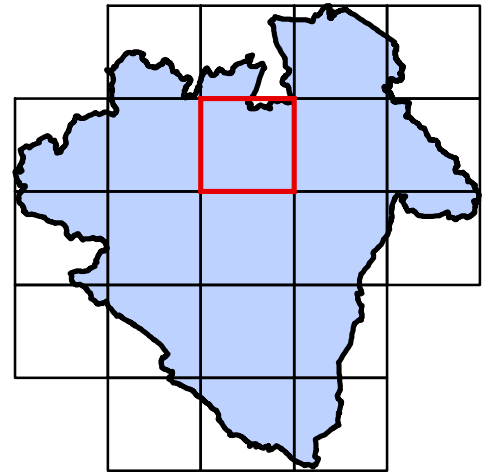
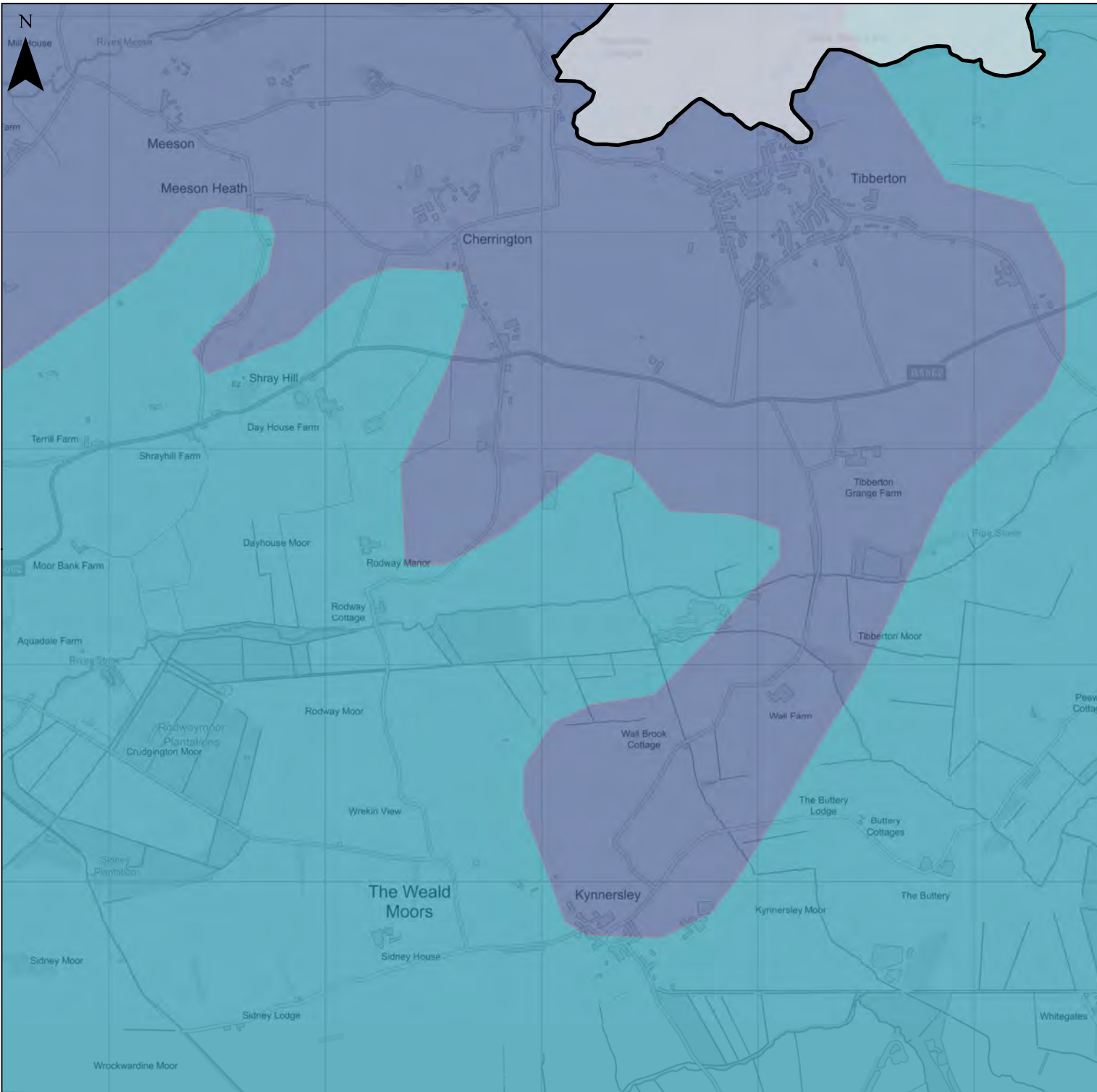
Contains OS data © Crown copyright and database right 2021.
 Reproduced with the permission of the British Geological Survey ©UKRI [2021]. All rights Reserved

Figure Title: Bedrock Geology

Area Reference:

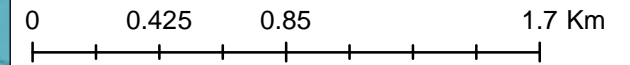
Date Drawn:
April 2021





Legend

- | | | |
|---|--|---|
| Telford and Wrekin Borough | Pennine Lower Coal Measures Formation And South Wales Lower Coal Measures Formation (Undifferentiated) | Triassic Rocks (Undifferentiated) |
| Bedrock Geology | Pennine Middle Coal Measures Formation and South Wales Middle Coal Measures Formation (Undifferentiated) | Unnamed Extrusive Rocks, Carboniferous |
| Caradoc Rocks (Undifferentiated) | Permian Rocks (Undifferentiated) | Unnamed Extrusive Rocks, Neoproterozoic |
| Dinantian Rocks (Undifferentiated) | Pridoli Rocks (Undifferentiated) | Unnamed Metamorphic Rocks, Neoproterozoic |
| Lias Group | Silurian Rocks (Undifferentiated) | Unnamed Metasedimentary Rocks, Neoproterozoic |
| Llandovery Rocks (Undifferentiated) | Tremadoc Rocks (Undifferentiated) | Warwickshire Group |
| Lower Cambrian Rocks (Undifferentiated) | | Wenlock Rocks (Undifferentiated) |
| Ludlow Rocks (Undifferentiated) | | |



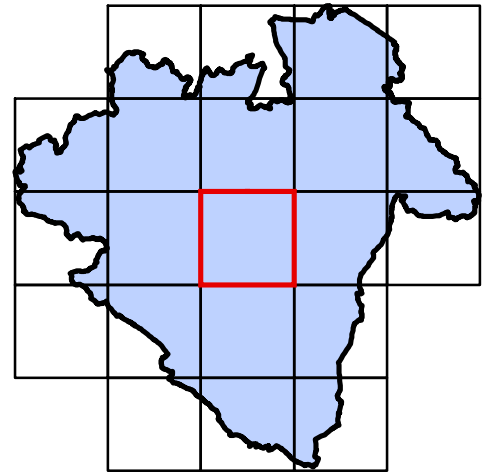
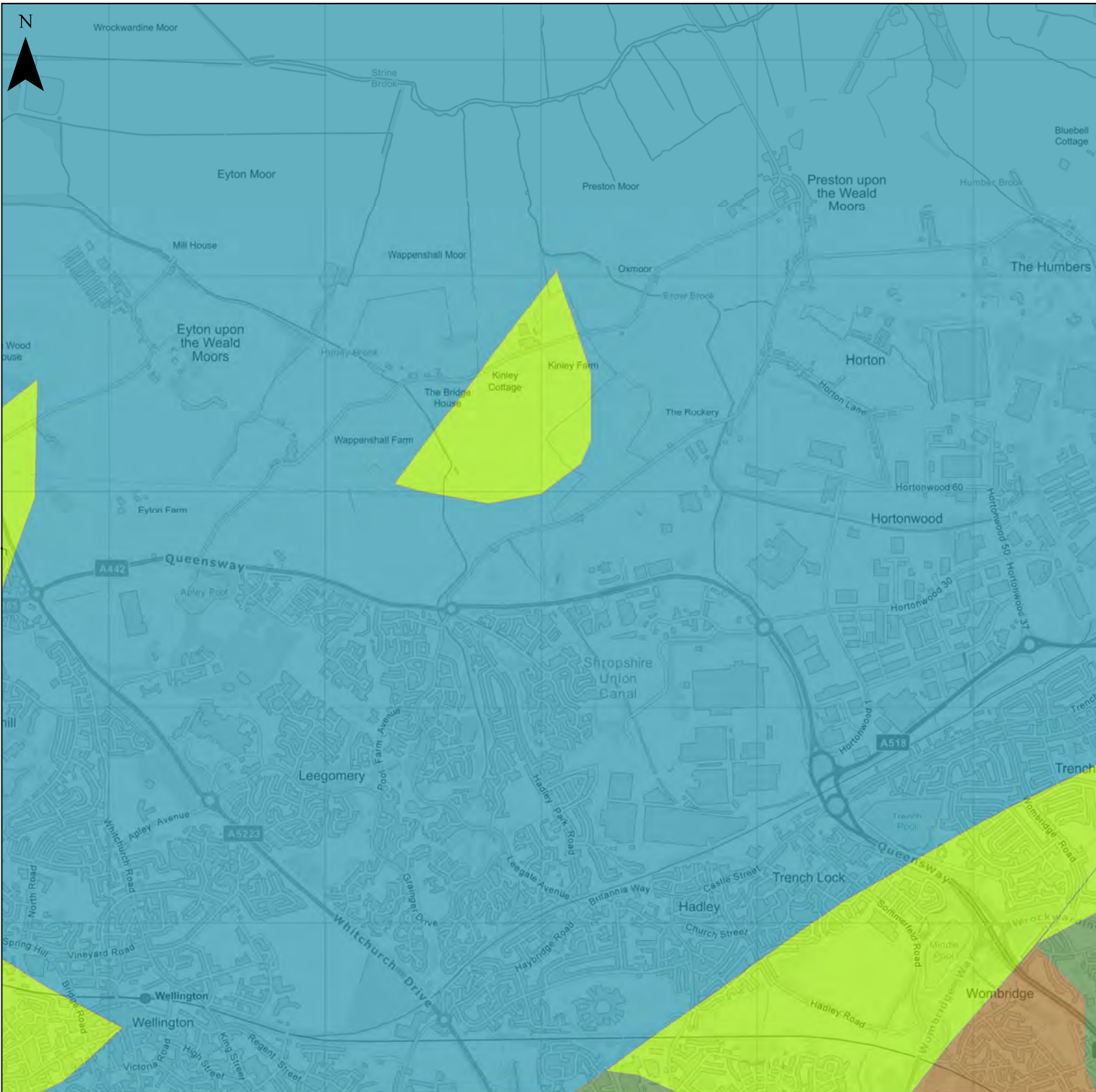
Contains OS data © Crown copyright and database right 2021.
 Reproduced with the permission of the British Geological Survey ©UKRI [2021]. All rights Reserved

Figure Title: Bedrock Geology

Area Reference:

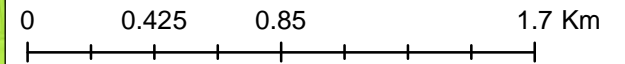
Date Drawn:
April 2021





Legend

- | | | |
|---|--|---|
| Telford and Wrekin Borough | Pennine Lower Coal Measures Formation And South Wales Lower Coal Measures Formation (Undifferentiated) | Triassic Rocks (Undifferentiated) |
| Bedrock Geology | Pennine Middle Coal Measures Formation and South Wales Middle Coal Measures Formation (Undifferentiated) | Unnamed Extrusive Rocks, Carboniferous |
| Caradoc Rocks (Undifferentiated) | Permian Rocks (Undifferentiated) | Unnamed Extrusive Rocks, Neoproterozoic |
| Dinantian Rocks (Undifferentiated) | Pridoli Rocks (Undifferentiated) | Unnamed Metamorphic Rocks, Neoproterozoic |
| Lias Group | Silurian Rocks (Undifferentiated) | Unnamed Metasedimentary Rocks, Neoproterozoic |
| Llandovery Rocks (Undifferentiated) | Tremadoc Rocks (Undifferentiated) | Warwickshire Group |
| Lower Cambrian Rocks (Undifferentiated) | | Wenlock Rocks (Undifferentiated) |
| Ludlow Rocks (Undifferentiated) | | |



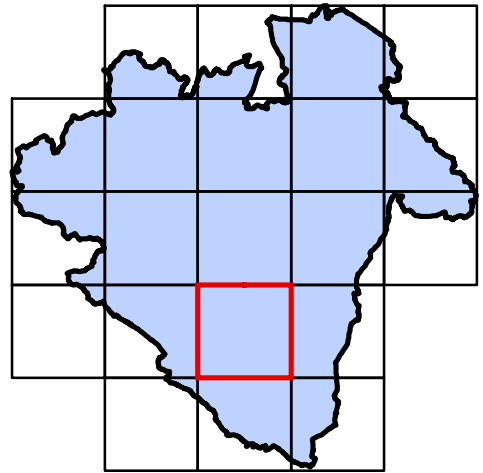
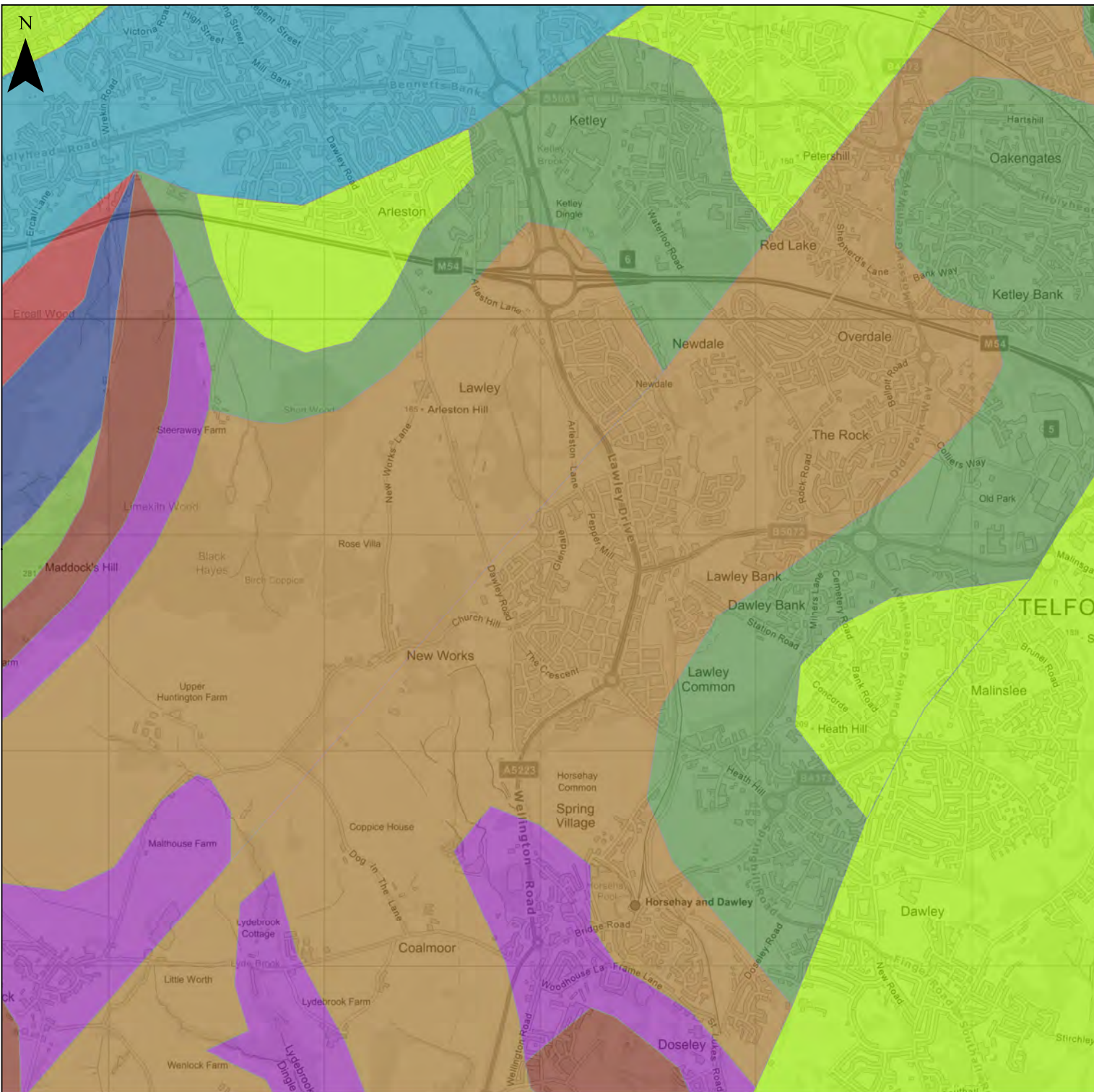
Contains OS data © Crown copyright and database right 2021.
 Reproduced with the permission of the British Geological Survey ©UKRI [2021]. All rights Reserved

Figure Title: Bedrock Geology

Area Reference:


Date Drawn:
April 2021





Legend

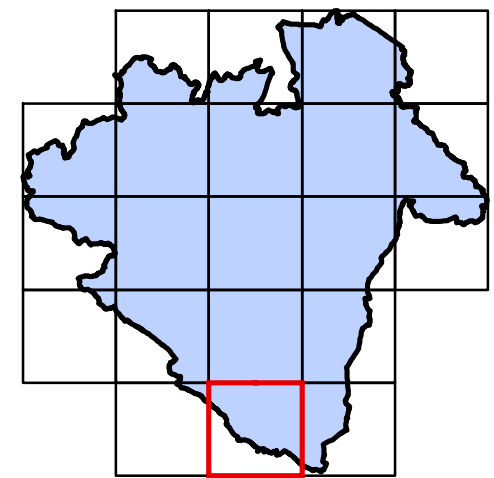
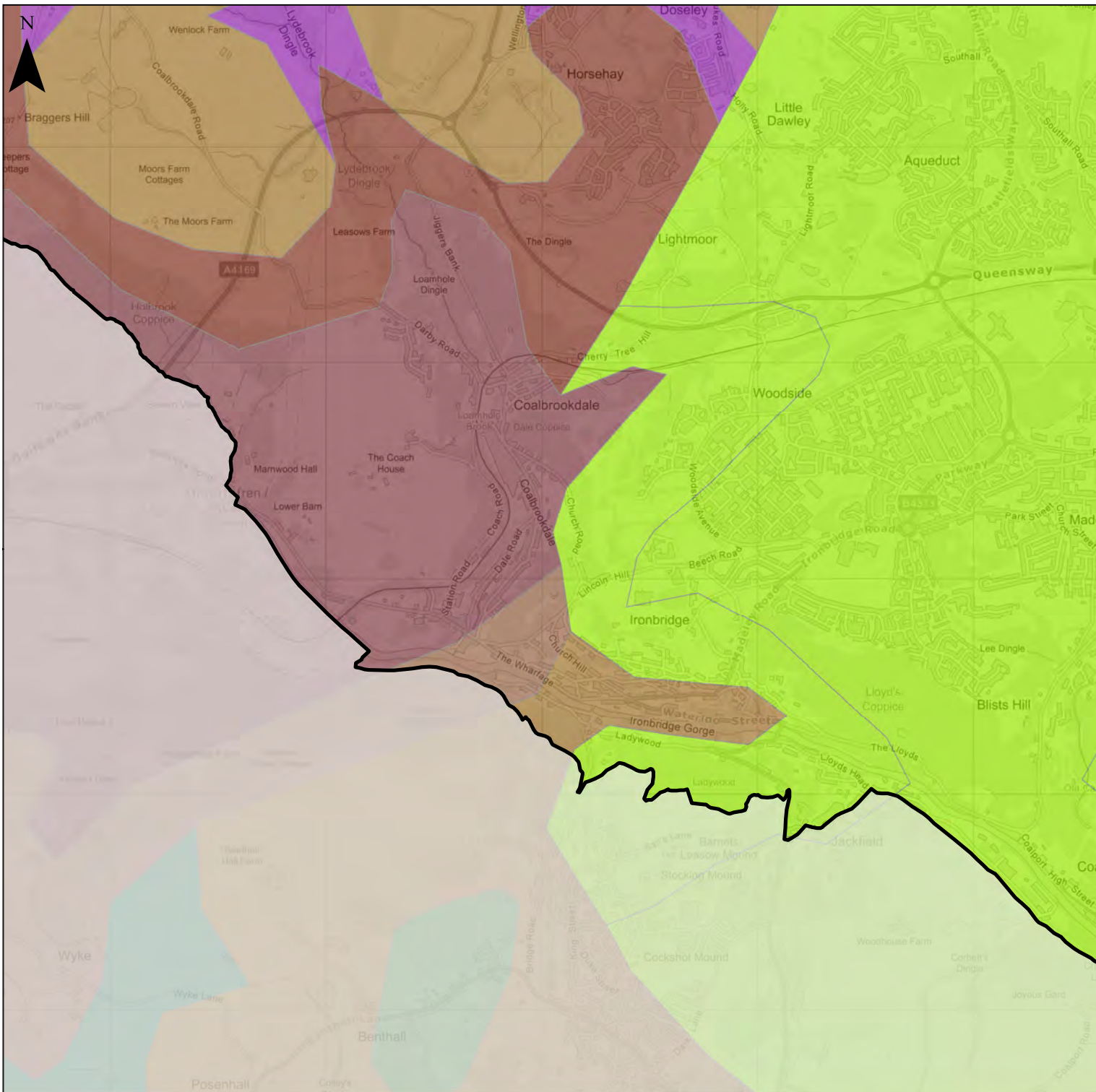
- Telford and Wrekin Borough
- Bedrock Geology**
- Caradoc Rocks (Undifferentiated)
- Dinantian Rocks (Undifferentiated)
- Lias Group
- Llandovery Rocks (Undifferentiated)
- Lower Cambrian Rocks (Undifferentiated)
- Ludlow Rocks (Undifferentiated)
- Pennine Lower Coal Measures Formation And South Wales Lower Coal Measures Formation (Undifferentiated)
- Pennine Middle Coal Measures Formation and South Wales Middle Coal Measures Formation (Undifferentiated)
- Permian Rocks (Undifferentiated)
- Pridoli Rocks (Undifferentiated)
- Silurian Rocks (Undifferentiated)
- Tremadoc Rocks (Undifferentiated)
- Triassic Rocks (Undifferentiated)
- Unnamed Extrusive Rocks, Carboniferous
- Unnamed Extrusive Rocks, Neoproterozoic
- Unnamed Metamorphic Rocks, Neoproterozoic
- Unnamed Metasedimentary Rocks, Neoproterozoic
- Warwickshire Group
- Wenlock Rocks (Undifferentiated)



Contains OS data © Crown copyright and database right 2021.
 Reproduced with the permission of the British Geological Survey ©UKRI [2021]. All rights Reserved

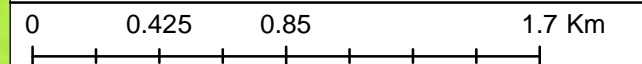
Figure Title: **Bedrock Geology**

Area Reference:	
Date Drawn: April 2021	



Legend

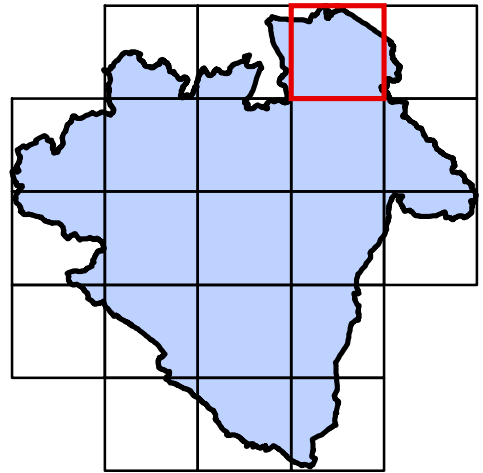
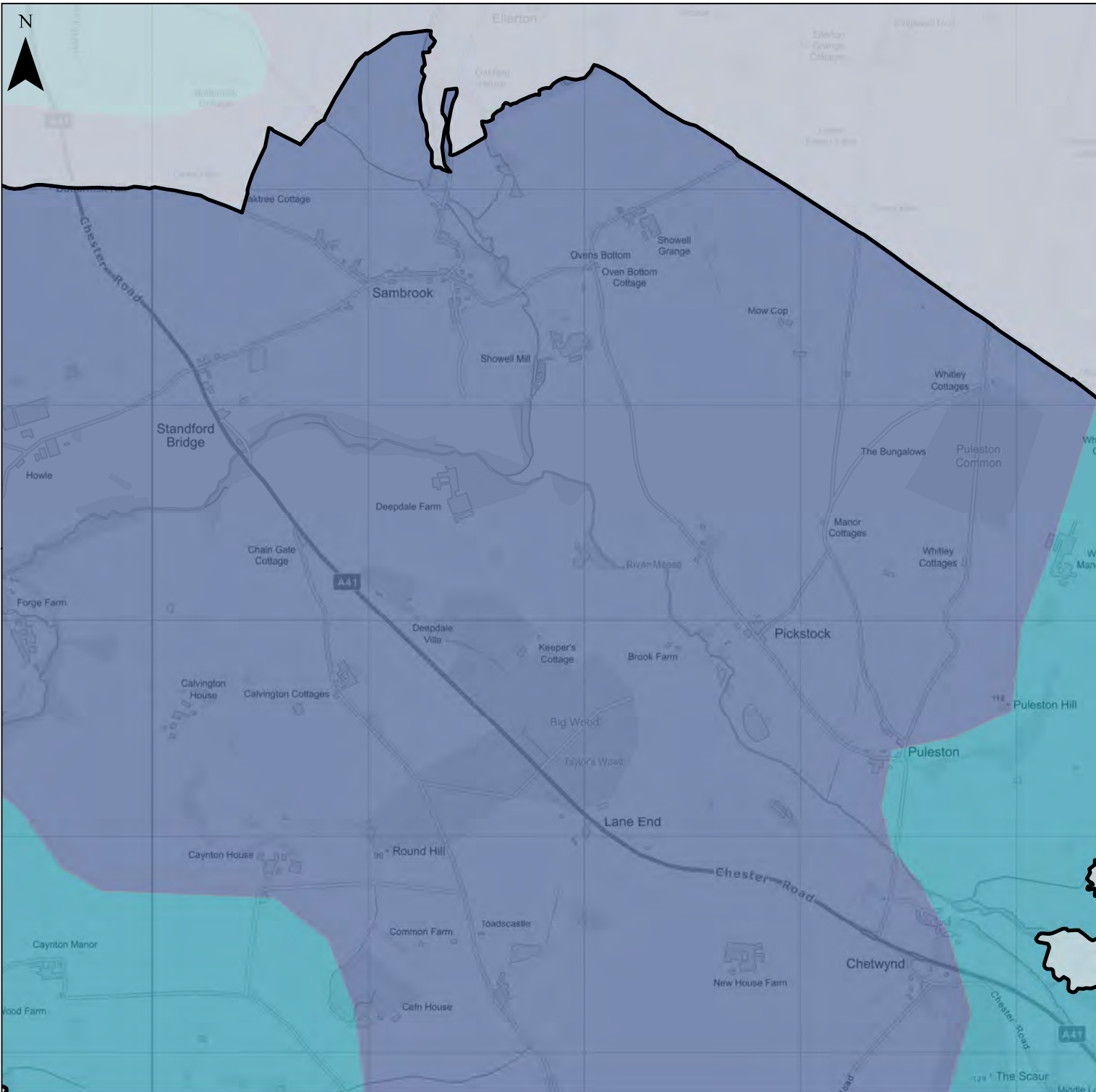
- Telford and Wrekin Borough
- Bedrock Geology**
- Caradoc Rocks (Undifferentiated)
- Dinantian Rocks (Undifferentiated)
- Lias Group
- Llandovery Rocks (Undifferentiated)
- Lower Cambrian Rocks (Undifferentiated)
- Ludlow Rocks (Undifferentiated)
- Lower Coal Measures Formation (Undifferentiated)
- Pennine Middle Coal Measures Formation and South Wales Middle Coal Measures Formation (Undifferentiated)
- Permian Rocks (Undifferentiated)
- Pridoli Rocks (Undifferentiated)
- Silurian Rocks (Undifferentiated)
- Tremadoc Rocks (Undifferentiated)
- Triassic Rocks (Undifferentiated)
- Unnamed Extrusive Rocks, Carboniferous
- Unnamed Extrusive Rocks, Neoproterozoic
- Unnamed Metamorphic Rocks, Neoproterozoic
- Unnamed Metasedimentary Rocks, Neoproterozoic
- Warwickshire Group
- Wenlock Rocks (Undifferentiated)



Contains OS data © Crown copyright and database right 2021.
 Reproduced with the permission of the British Geological Survey ©UKRI [2021]. All rights Reserved


Figure Title: **Bedrock Geology**

Area Reference:	
Date Drawn: April 2021	



Legend

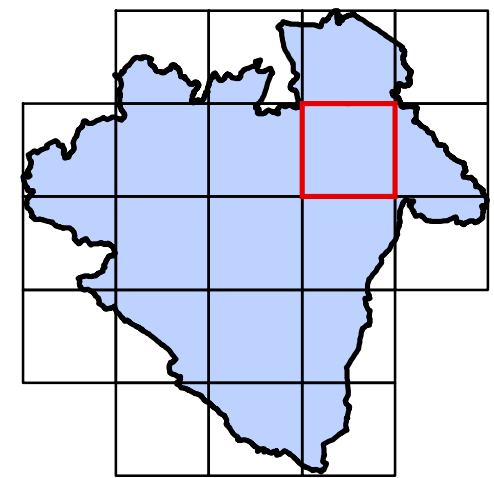
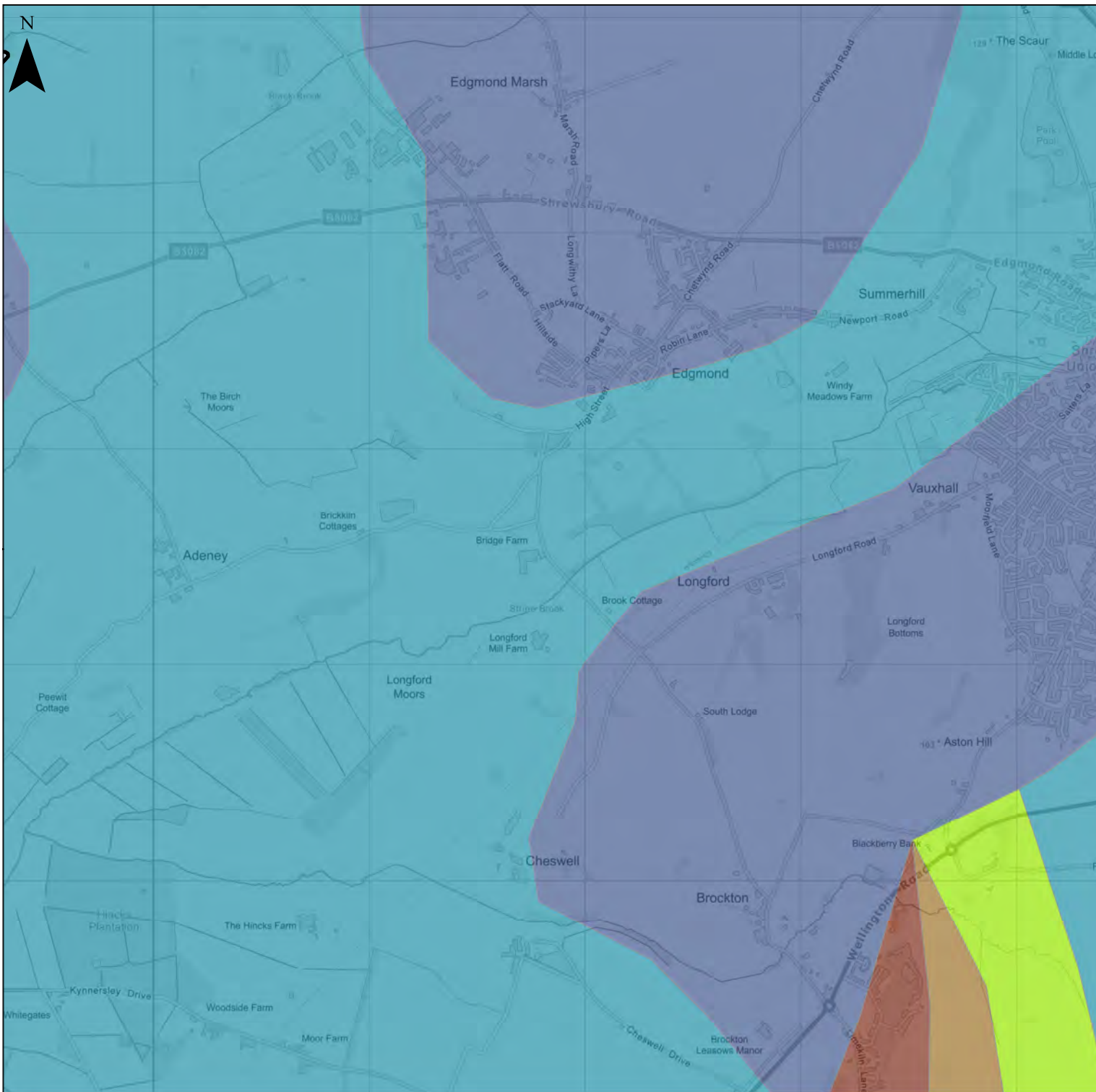
Telford and Wrekin Borough	Pennine Lower Coal Measures Formation And South Wales Lower Coal Measures Formation (Undifferentiated)	Triassic Rocks (Undifferentiated)
Caradoc Rocks (Undifferentiated)	Pennine Middle Coal Measures Formation and South Wales Middle Coal Measures Formation (Undifferentiated)	Unnamed Extrusive Rocks, Carboniferous
Dinantian Rocks (Undifferentiated)	Permian Rocks (Undifferentiated)	Unnamed Extrusive Rocks, Neoproterozoic
Lias Group	Pridoli Rocks (Undifferentiated)	Unnamed Metamorphic Rocks, Neoproterozoic
Llandovery Rocks (Undifferentiated)	Silurian Rocks (Undifferentiated)	Unnamed Metasedimentary Rocks, Neoproterozoic
Lower Cambrian Rocks (Undifferentiated)	Tremadoc Rocks (Undifferentiated)	Warwickshire Group
Ludlow Rocks (Undifferentiated)		Wenlock Rocks (Undifferentiated)



Contains OS data © Crown copyright and database right 2021.
 Reproduced with the permission of the British Geological Survey ©UKRI [2021]. All rights Reserved


Figure Title: Bedrock Geology

Area Reference:	
Date Drawn: April 2021	



Legend

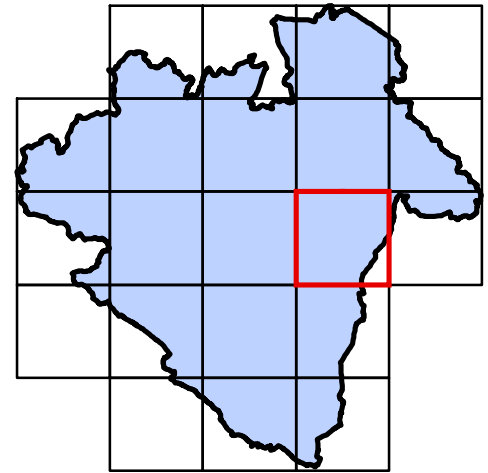
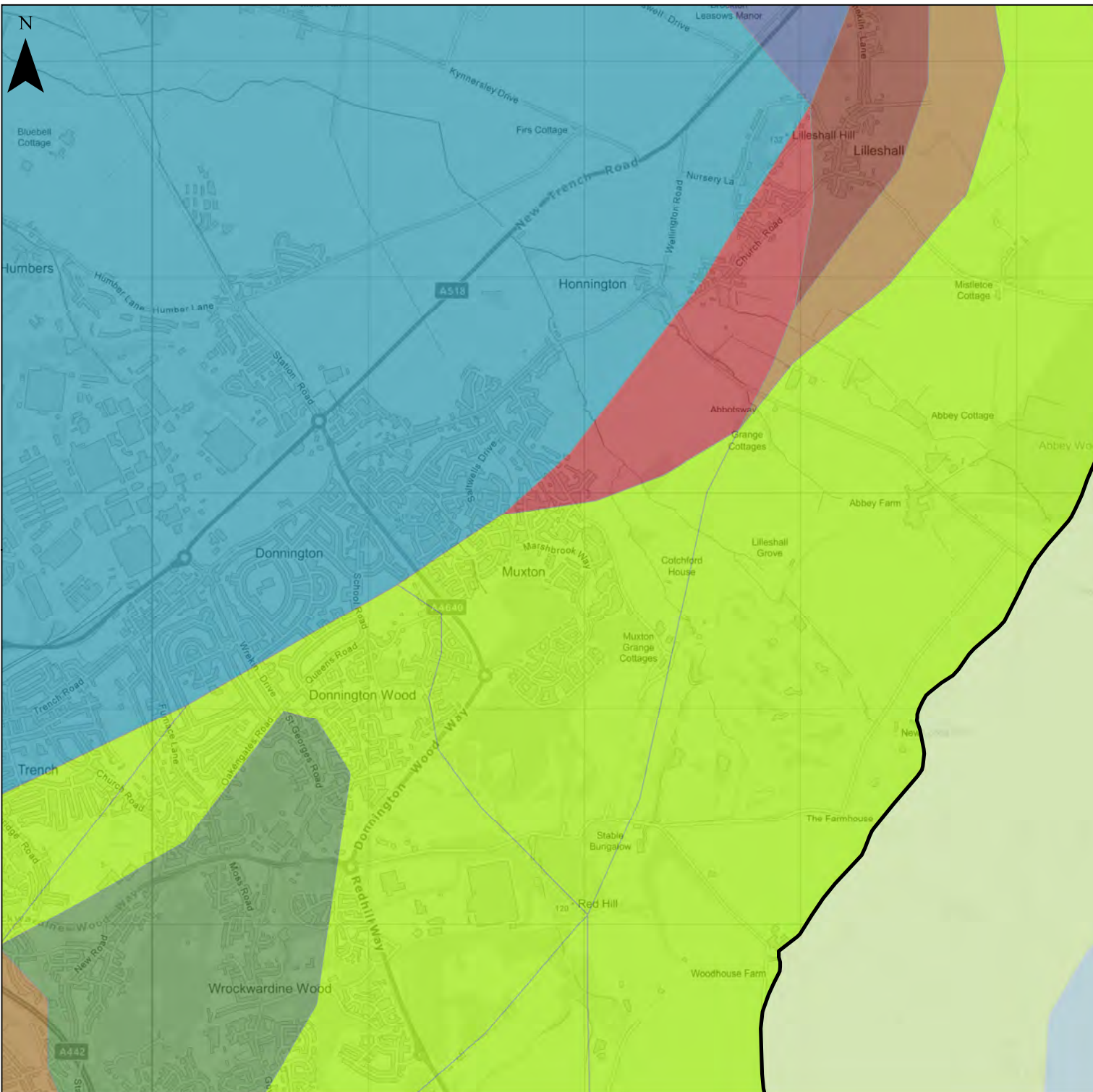
Telford and Wrekin Borough	Pennine Lower Coal Measures Formation And South Wales Lower Coal Measures Formation (Undifferentiated)	Triassic Rocks (Undifferentiated)
Bedrock Geology	Pennine Middle Coal Measures Formation and South Wales Middle Coal Measures Formation (Undifferentiated)	Unnamed Extrusive Rocks, Carboniferous
Caradoc Rocks (Undifferentiated)	Permian Rocks (Undifferentiated)	Unnamed Extrusive Rocks, Neoproterozoic
Dinantian Rocks (Undifferentiated)	Pridoli Rocks (Undifferentiated)	Unnamed Metamorphic Rocks, Neoproterozoic
Lias Group	Silurian Rocks (Undifferentiated)	Unnamed Metasedimentary Rocks, Neoproterozoic
Llandovery Rocks (Undifferentiated)	Tremadoc Rocks (Undifferentiated)	Warwickshire Group
Lower Cambrian Rocks (Undifferentiated)		Wenlock Rocks (Undifferentiated)
Ludlow Rocks (Undifferentiated)		



Contains OS data © Crown copyright and database right 2021.
 Reproduced with the permission of the British Geological Survey ©UKRI [2021]. All rights Reserved


Figure Title: Bedrock Geology

Area Reference:	
Date Drawn: April 2021	



Legend

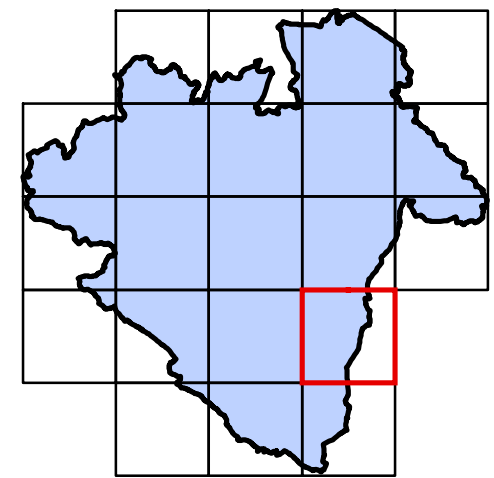
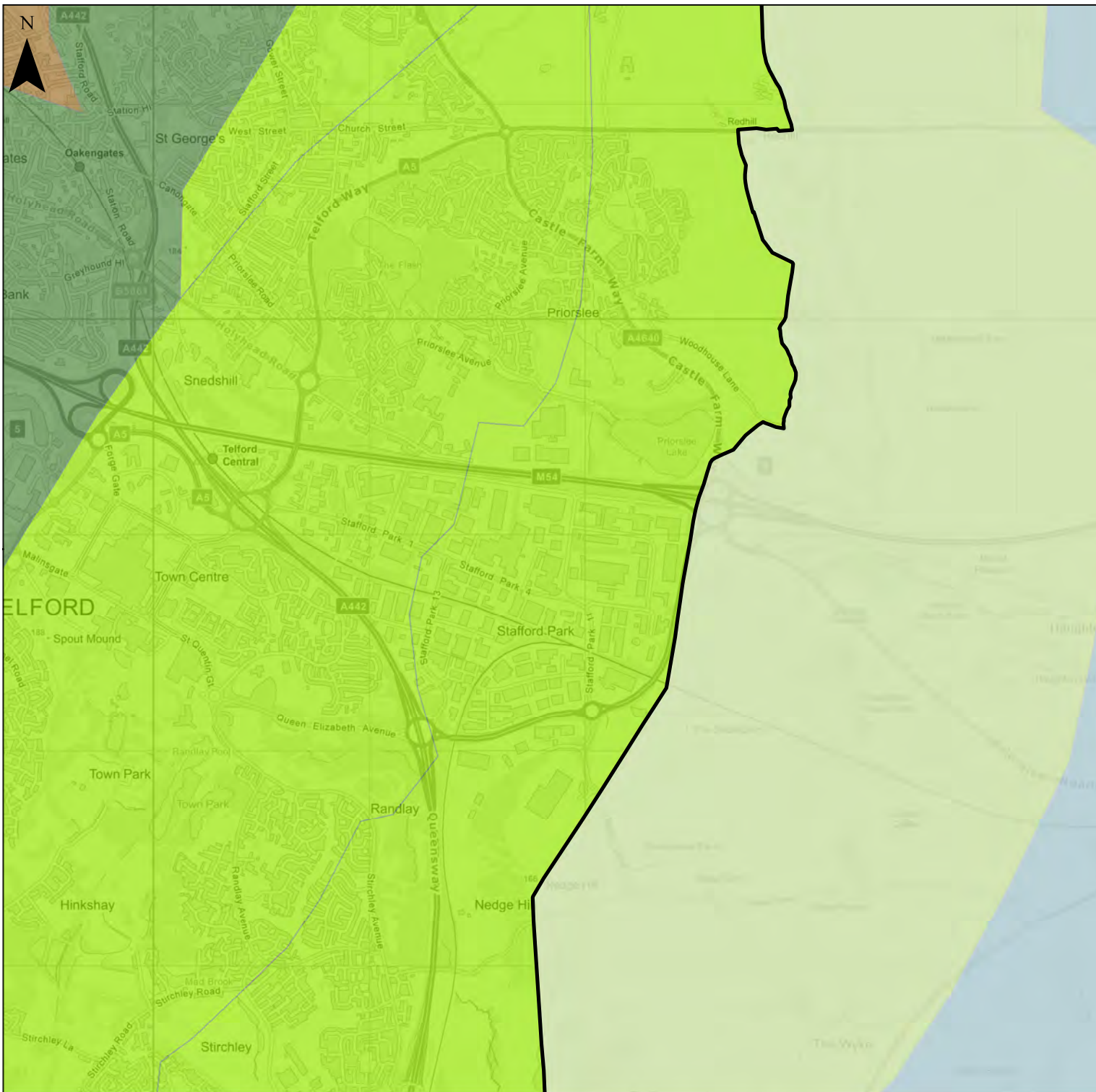
Telford and Wrekin Borough	Caradoc Rocks (Undifferentiated)	Pennine Lower Coal Measures Formation And South Wales Lower Coal Measures Formation (Undifferentiated)	Triassic Rocks (Undifferentiated)
Dinantian Rocks (Undifferentiated)	Lias Group	Pennine Middle Coal Measures Formation and South Wales Middle Coal Measures Formation (Undifferentiated)	Unnamed Extrusive Rocks, Carboniferous
Llandovery Rocks (Undifferentiated)	Lower Cambrian Rocks (Undifferentiated)	Permian Rocks (Undifferentiated)	Unnamed Extrusive Rocks, Neoproterozoic
Ludlow Rocks (Undifferentiated)	Pridoli Rocks (Undifferentiated)	Silurian Rocks (Undifferentiated)	Unnamed Metamorphic Rocks, Neoproterozoic
	Tremadoc Rocks (Undifferentiated)	Warwickshire Group	Unnamed Metasedimentary Rocks, Neoproterozoic
		Wenlock Rocks (Undifferentiated)	



Contains OS data © Crown copyright and database right 2021.
 Reproduced with the permission of the British Geological Survey ©UKRI [2021]. All rights Reserved


Figure Title: Bedrock Geology

Area Reference:	
Date Drawn: April 2021	



Legend

- Telford and Wrekin Borough
- Bedrock Geology**
- Caradoc Rocks (Undifferentiated)
- Dinantian Rocks (Undifferentiated)
- Lias Group
- Llandovery Rocks (Undifferentiated)
- Lower Cambrian Rocks (Undifferentiated)
- Ludlow Rocks (Undifferentiated)
- Pennine Lower Coal Measures Formation And South Wales Lower Coal Measures Formation (Undifferentiated)
- Pennine Middle Coal Measures Formation and South Wales Middle Coal Measures Formation (Undifferentiated)
- Permian Rocks (Undifferentiated)
- Pridoli Rocks (Undifferentiated)
- Silurian Rocks (Undifferentiated)
- Tremadoc Rocks (Undifferentiated)
- Triassic Rocks (Undifferentiated)
- Unnamed Extrusive Rocks, Carboniferous
- Unnamed Extrusive Rocks, Neoproterozoic
- Unnamed Metamorphic Rocks, Neoproterozoic
- Unnamed Metasedimentary Rocks, Neoproterozoic
- Warwickshire Group
- Wenlock Rocks (Undifferentiated)

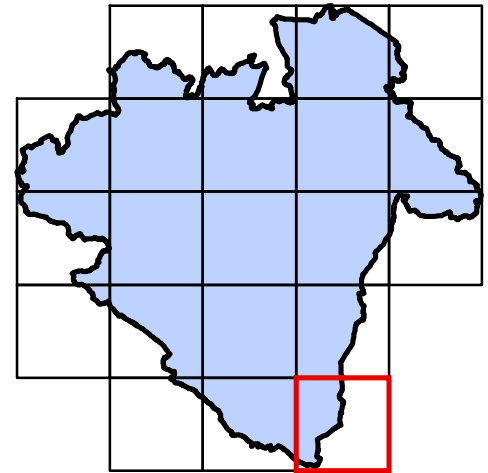
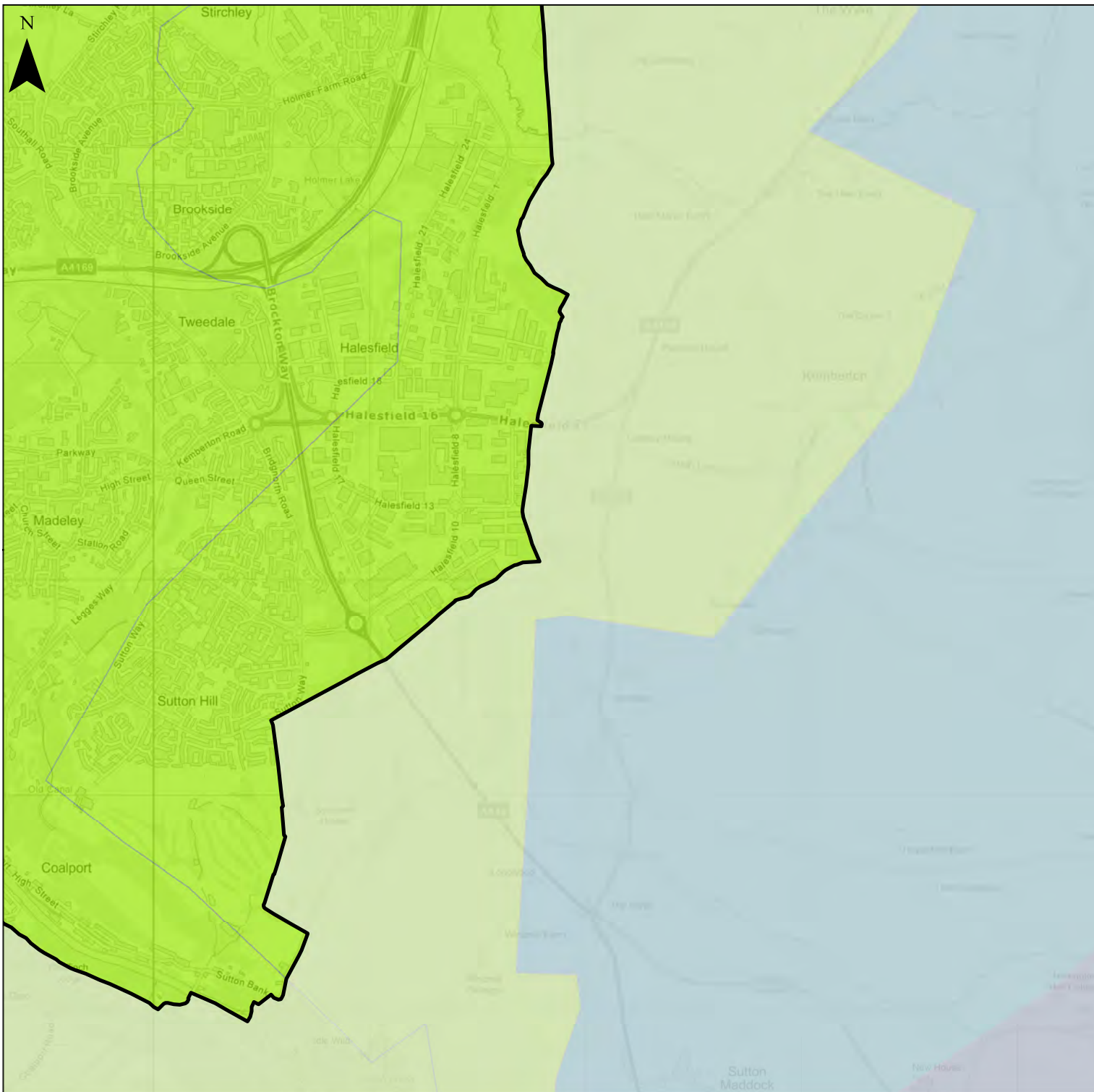


Contains OS data © Crown copyright and database right 2021.
 Reproduced with the permission of the British Geological Survey ©UKRI [2021]. All rights Reserved

Figure Title: **Bedrock Geology**


Area Reference:
 Date Drawn:
 April 2021





Legend

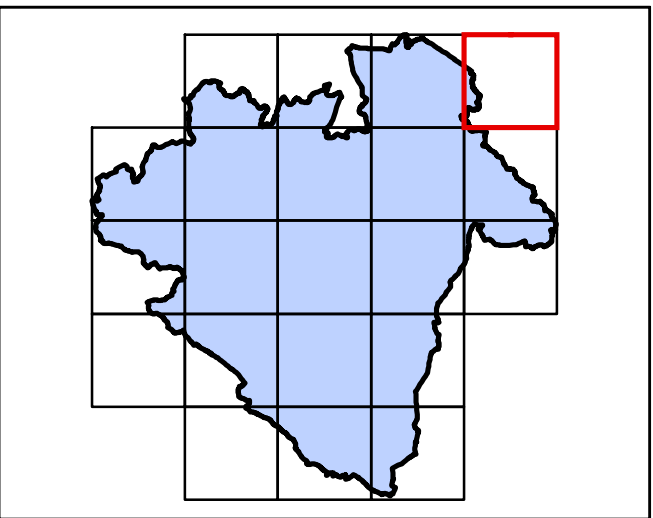
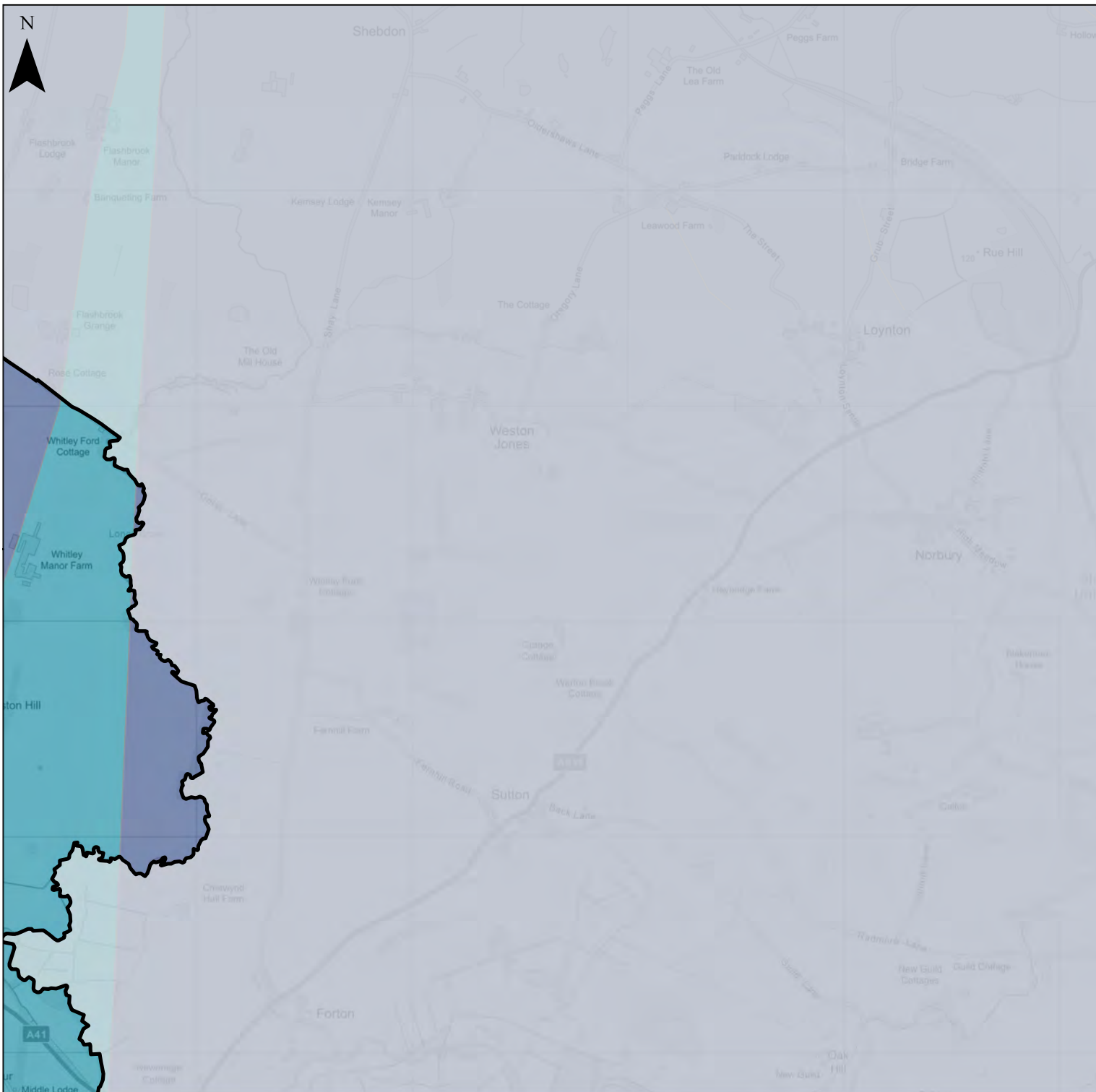
- | | | |
|---|--|---|
| Telford and Wrekin Borough | Pennine Lower Coal Measures Formation And South Wales Lower Coal Measures Formation (Undifferentiated) | Triassic Rocks (Undifferentiated) |
| Bedrock Geology | Pennine Middle Coal Measures Formation and South Wales Middle Coal Measures Formation (Undifferentiated) | Unnamed Extrusive Rocks, Carboniferous |
| Caradoc Rocks (Undifferentiated) | Permian Rocks (Undifferentiated) | Unnamed Extrusive Rocks, Neoproterozoic |
| Dinantian Rocks (Undifferentiated) | Pridoli Rocks (Undifferentiated) | Unnamed Metamorphic Rocks, Neoproterozoic |
| Lias Group | Silurian Rocks (Undifferentiated) | Unnamed Metasedimentary Rocks, Neoproterozoic |
| Llandovery Rocks (Undifferentiated) | Tremadoc Rocks (Undifferentiated) | Warwickshire Group |
| Lower Cambrian Rocks (Undifferentiated) | | Wenlock Rocks (Undifferentiated) |
| Ludlow Rocks (Undifferentiated) | | |



Contains OS data © Crown copyright and database right 2021.
 Reproduced with the permission of the British Geological Survey ©UKRI [2021]. All rights Reserved


Figure Title: Bedrock Geology

Area Reference:	
Date Drawn: April 2021	



Legend

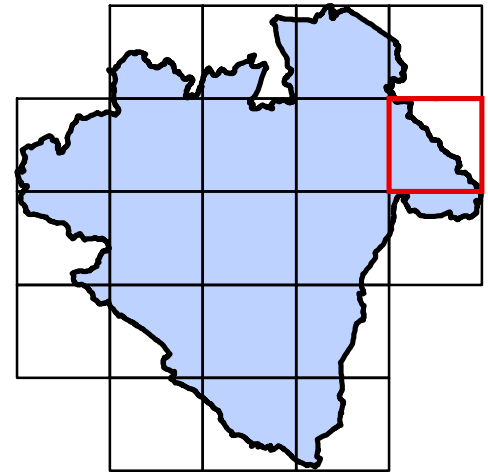
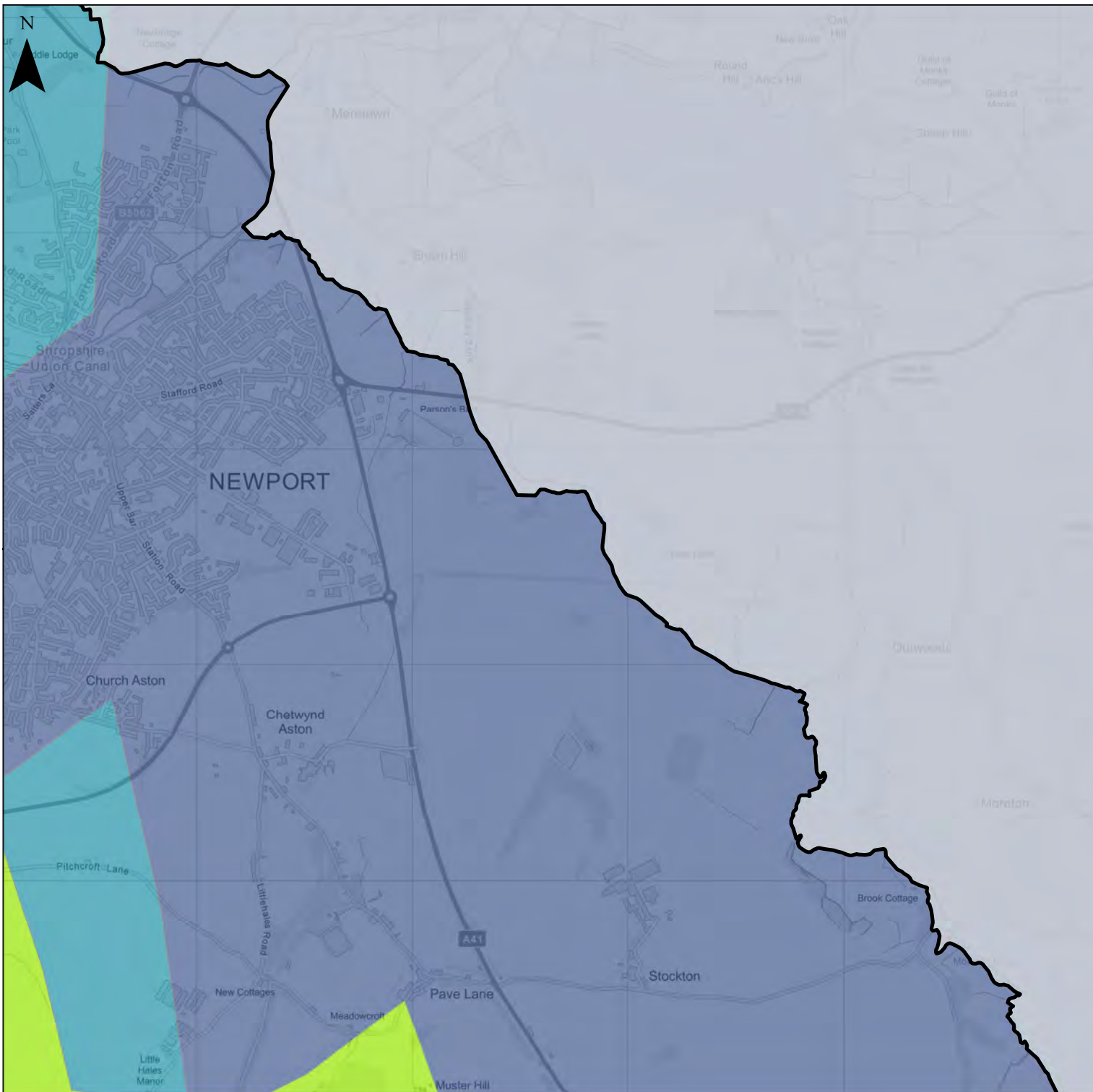
- Telford and Wrekin Borough
- Bedrock Geology**
- Caradoc Rocks (Undifferentiated)
- Dinantian Rocks (Undifferentiated)
- Lias Group
- Llandovery Rocks (Undifferentiated)
- Lower Cambrian Rocks (Undifferentiated)
- Ludlow Rocks (Undifferentiated)
- Pennine Lower Coal Measures Formation And South Wales Lower Coal Measures Formation (Undifferentiated)
- Pennine Middle Coal Measures Formation and South Wales Middle Coal Measures Formation (Undifferentiated)
- Permian Rocks (Undifferentiated)
- Pridoli Rocks (Undifferentiated)
- Silurian Rocks (Undifferentiated)
- Tremadoc Rocks (Undifferentiated)
- Triassic Rocks (Undifferentiated)
- Unnamed Extrusive Rocks, Carboniferous
- Unnamed Extrusive Rocks, Neoproterozoic
- Unnamed Metamorphic Rocks, Neoproterozoic
- Unnamed Metasedimentary Rocks, Neoproterozoic
- Warwickshire Group
- Wenlock Rocks (Undifferentiated)



Contains OS data © Crown copyright and database right 2021.
 Reproduced with the permission of the British Geological Survey ©UKRI [2021]. All rights Reserved


Figure Title: Bedrock Geology

Area Reference:	
Date Drawn: April 2021	



Legend

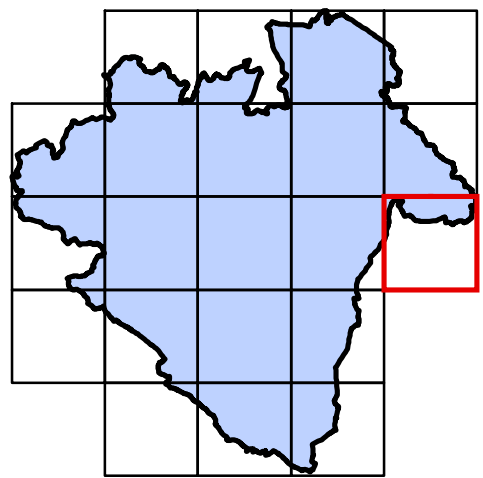
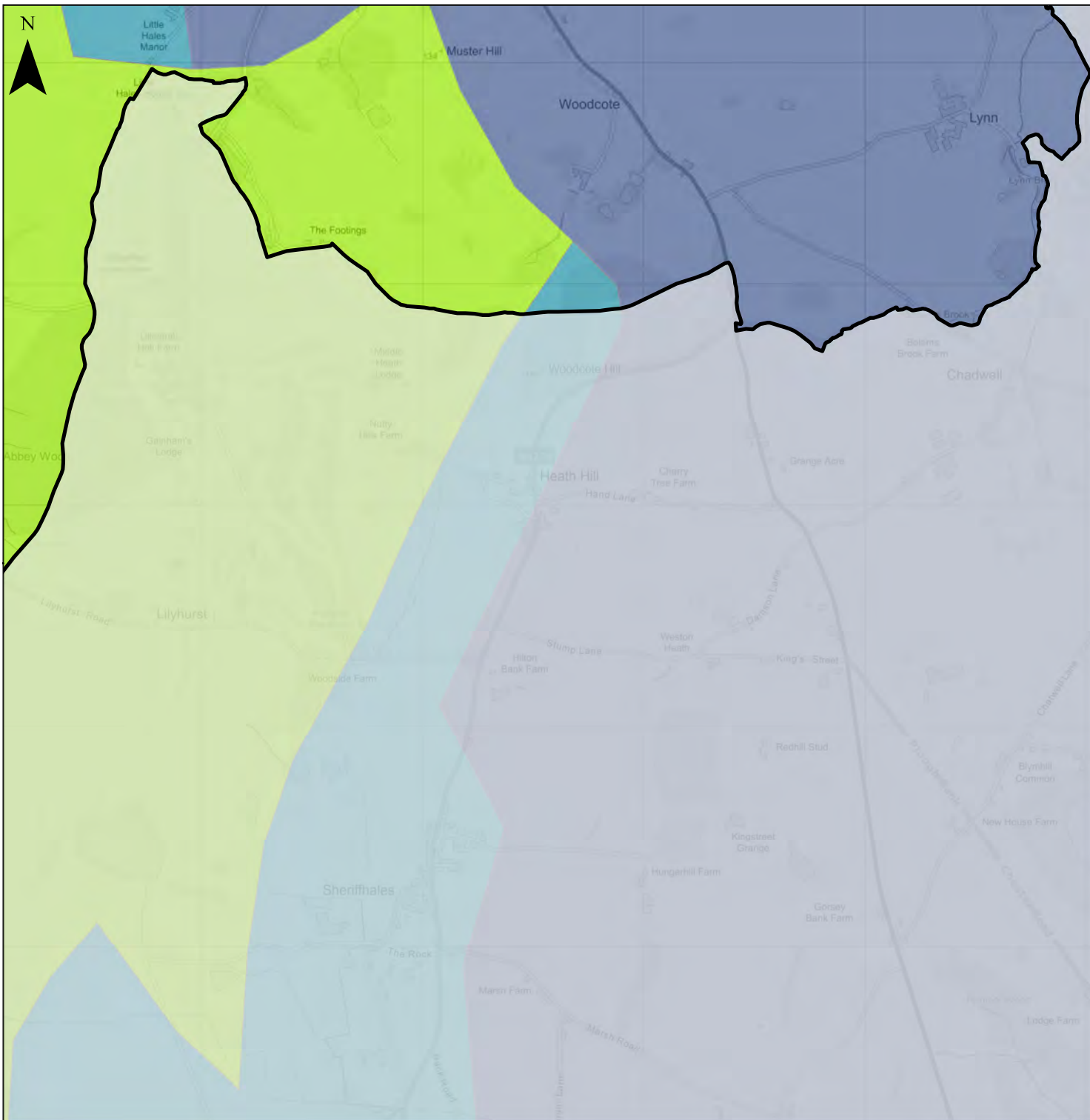
- Telford and Wrekin Borough
- Bedrock Geology**
- Caradoc Rocks (Undifferentiated)
- Dinantian Rocks (Undifferentiated)
- Lias Group
- Llandovery Rocks (Undifferentiated)
- Lower Cambrian Rocks (Undifferentiated)
- Ludlow Rocks (Undifferentiated)
- Pennine Lower Coal Measures Formation And South Wales Lower Coal Measures Formation (Undifferentiated)
- Pennine Middle Coal Measures Formation and South Wales Middle Coal Measures Formation (Undifferentiated)
- Permian Rocks (Undifferentiated)
- Pridoli Rocks (Undifferentiated)
- Silurian Rocks (Undifferentiated)
- Tremadoc Rocks (Undifferentiated)
- Triassic Rocks (Undifferentiated)
- Unnamed Extrusive Rocks, Carboniferous
- Unnamed Extrusive Rocks, Neoproterozoic
- Unnamed Metamorphic Rocks, Neoproterozoic
- Unnamed Metasedimentary Rocks, Neoproterozoic
- Warwickshire Group
- Wenlock Rocks (Undifferentiated)



Contains OS data © Crown copyright and database right 2021.
 Reproduced with the permission of the British Geological Survey ©UKRI [2021]. All rights Reserved


Figure Title: **Bedrock Geology**

Area Reference:	
Date Drawn: April 2021	



Legend

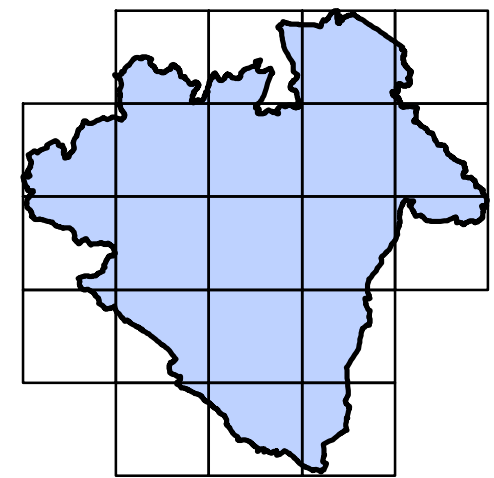
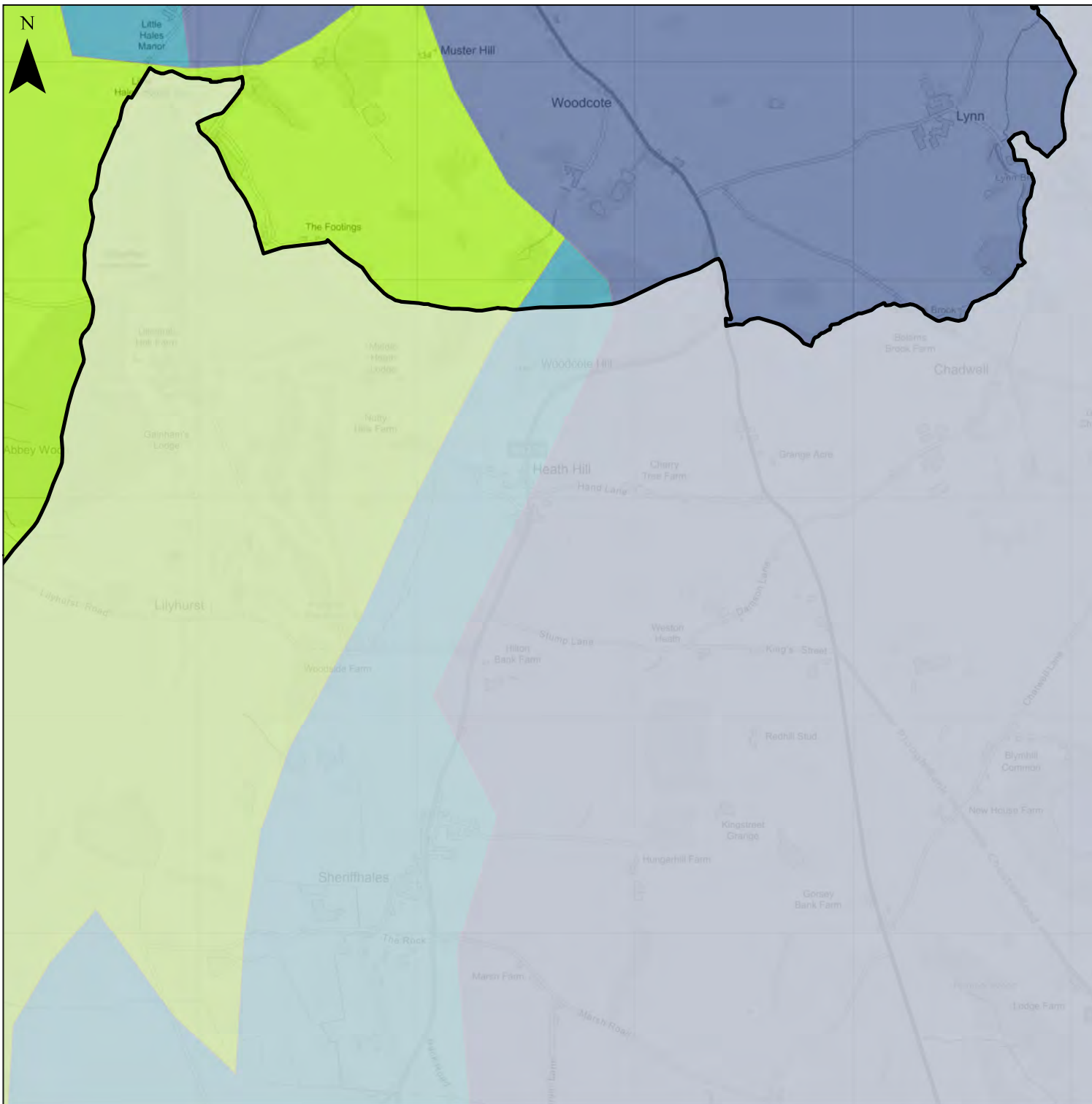
Telford and Wrekin Borough	Pennine Lower Coal Measures Formation And South Wales Lower Coal Measures Formation (Undifferentiated)	Triassic Rocks (Undifferentiated)
Bedrock Geology	Pennine Middle Coal Measures Formation and South Wales Middle Coal Measures Formation (Undifferentiated)	Unnamed Extrusive Rocks, Carboniferous
Caradoc Rocks (Undifferentiated)	Permian Rocks (Undifferentiated)	Unnamed Extrusive Rocks, Neoproterozoic
Dinantian Rocks (Undifferentiated)	Pridoli Rocks (Undifferentiated)	Unnamed Metamorphic Rocks, Neoproterozoic
Lias Group	Silurian Rocks (Undifferentiated)	Unnamed Metasedimentary Rocks, Neoproterozoic
Llandoverly Rocks (Undifferentiated)	Tremadoc Rocks (Undifferentiated)	Warwickshire Group
Lower Cambrian Rocks (Undifferentiated)		Wenlock Rocks (Undifferentiated)
Ludlow Rocks (Undifferentiated)		



Contains OS data © Crown copyright and database right 2021.
 Reproduced with the permission of the British Geological Survey ©UKRI [2021]. All rights Reserved


Figure Title: Bedrock Geology

Area Reference:	
Date Drawn: April 2021	



Legend

- Telford and Wrekin Borough
- Bedrock Geology**
- Caradoc Rocks (Undifferentiated)
- Dinantian Rocks (Undifferentiated)
- Lias Group
- Llandoverly Rocks (Undifferentiated)
- Lower Cambrian Rocks (Undifferentiated)
- Ludlow Rocks (Undifferentiated)
- Pennine Lower Coal Measures Formation And South Wales Lower Coal Measures Formation (Undifferentiated)
- Pennine Middle Coal Measures Formation and South Wales Middle Coal Measures Formation (Undifferentiated)
- Permian Rocks (Undifferentiated)
- Pridoli Rocks (Undifferentiated)
- Silurian Rocks (Undifferentiated)
- Tremadoc Rocks (Undifferentiated)
- Triassic Rocks (Undifferentiated)
- Unnamed Extrusive Rocks, Carboniferous
- Unnamed Extrusive Rocks, Neoproterozoic
- Unnamed Metamorphic Rocks, Neoproterozoic
- Unnamed Metasedimentary Rocks, Neoproterozoic
- Warwickshire Group
- Wenlock Rocks (Undifferentiated)



Contains OS data © Crown copyright and database right 2021.
 Reproduced with the permission of the British Geological Survey ©UKRI [2021]. All rights Reserved

Figure Title: **Bedrock Geology**

Area Reference:	
Date Drawn: April 2021	